

FILED THIS 15TH DAY OF AUGUST, 1994



GAY FIELDS, County Clerk
 COUNTY CLERK *Gay Fields*
 DEPUTY

LINE INDEX

- (A) N 51° 47' 25" E 18.62' (N 52° 54' 16" E 18.10')
- (B) R = 230.00', L = 139.33', T = 71.88', L.C. BEARS N 70° 13' 57" E 137.21'
 (R = 230.00', L = 139.34', L.C. BEARS N 70° 15' 36" E 137.22')
- (C) N 88° 06' 20" E 16.30' (N 87° 37' 56" E 16.36')
- (D) S 33° 16' 35" E 136.76' (S 33° 27' 50" E 136.30')
- (E) N 52° 57' 38" E 149.92' (N 52° 54' 16" E 150.00')
- (F) N 52° 57' 38" E 15.97' * (N 52° 54' 16" E 15.92')*
- (G) S 49° 16' 05" E 166.81' * (S 49° 15' 15" E 166.81')*
- (H) S 38° 18' 07" W 92.97' * (S 38° 18' 50" W 93.00')*
- (I) N 9° 48' 05" W 50.90'
- (J) S 33° 30' 51" E 149.95' (S 33° 27' 50" E 150.00')
- (K) S 54° 30' 31" E 170.91'

LAND PARTITION

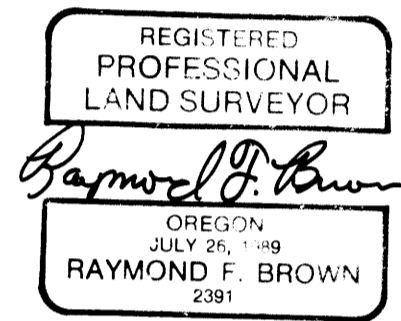
PRELIMINARY FILE NUMBER 92-125.

Located in the:
 S.W. 1/4, SECTION 5,
 TOWNSHIP 30 SOUTH, RANGE 5 WEST,
 WILLAMETTE MERIDIAN, DOUGLAS COUNTY, OREGON
 "LOT 1, BLOCK 3, TRASK ACRES"

PARTITIONER AND LEGAL OWNER OF RECORD:
 CHARLES P. SHIRTCLIFF
 P. O. BOX 1256
 MYRTLE CREEK, OR. 97457

TOTAL NUMBER OF PARCELS: 2 (TWO)
 WATER SUPPLY: TRI CITY WATER DISTRICT.
 SEWER DISPOSAL: TRI CITY SANT. DISTRICT
 TAX ACCOUNT NUMBER: 79466.00.
 ZONING: RS & RI.
 COMPREHENSIVE PLAN DESIGNATION: RLD & RMD.

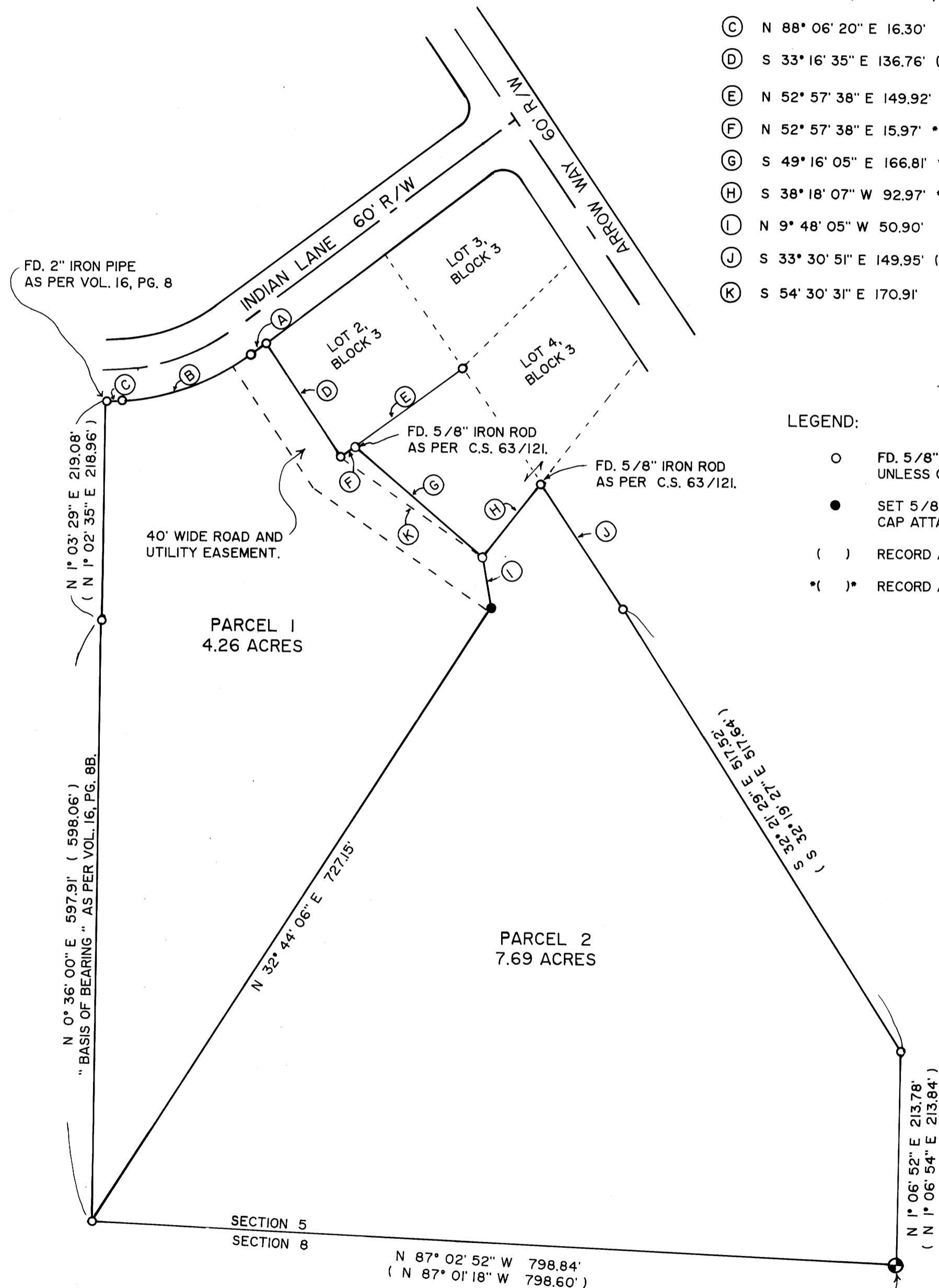
SURVEYED BY:
 RAYMOND F. BROWN - P.L.S. 2391
 P. O. BOX 539
 CANYONVILLE, OR. 97417
 Phone: (503) 839-6185



EXP. 12/31/95

LEGEND:

- FD. 5/8" IRON ROD AS PER VOL. 16, PAGE 8, UNLESS OTHERWISE NOTED.
- SET 5/8" X 30" IRON ROD WITH PLASTIC CAP ATTACHED, MKD. " R. BROWN, PLS 2391 "
- () RECORD AS PER VOL. 16, PAGE 8.
- * () * RECORD AS PER C.S. 63/121.



1/4 CORNER COMMON TO SECTIONS 5 AND 8
 T. 30 S., R. 5 W., W.M.
 FD. 1" AXLE

JULY, 1994
 SCALE: 1" = 100'

SURVEYOR'S CERTIFICATE:

I, RAYMOND F. BROWN, BEING FIRST DULY SWORN, HEREBY, DEPOSE AND SAY THAT I HAVE CORRECTLY SURVEYED AND MARKED WITH PROPER MONUMENTS, THE LANDS SHOWN HEREON, THE BOUNDARIES OF WHICH ARE DESCRIBED ON PAGE 2.

Raymond F. Brown
 RAYMOND F. BROWN - P.L.S. # 2391

7/14/94
 DATE

DECLARATION:

I, CHARLES P. SHIRTCLIFF, BEING FIRST DULY SWORN, DEPOSE AND SAY THAT I HAVE CAUSED THE LANDS DEPICTED HEREON TO BE SURVEYED AS SET FORTH, OF MY OWN FREE WILL.


Charles P. Shirtcliff
 CHARLES P. SHIRTCLIFF

7-15-94
 DATE

ACKNOWLEDGEMENT:

PERSONALLY APPEARED THE ABOVE NAMED CHARLES P. SHIRTCLIFF AND ACKNOWLEDGED THE FOREGOING TO BE A VOLUNTARY AND FREE ACT.

E. J. O'Neal
 NOTARY PUBLIC
 MY COMMISSION EXPIRES Oct. 12, 1996



COUNTY SURVEYORS FILE DATA
 DO NOT REMOVE FROM OFFICE

1994 - 0060 A

1994 - 0060 A