

1994 - 0020 B

DECLARATION:


KNOW ALL PEOPLE BY THESE PRESENTS THAT MEDITE CORPORATION (A DELAWARE CORPORATION) IS THE OWNER OF THE LAND REPRESENTED HEREON AND MORE PARTICULARLY DESCRIBED HEREIN AND HAS CAUSED THE SAME TO BE PARTITIONED INTO PARCELS AS SHOWN ON THE ANNEXED MAP.

Jerry L. Bramwell 3/10/94  
JERRY BRAMWELL, PRESIDENT DATE

STATE OF OREGON  
COUNTY OF JACKSON

KNOW ALL THESE PEOPLE BY THESE PRESENTS, ON THIS 10<sup>th</sup> DAY OF MARCH, 1994, BEFORE ME, A NOTARY PUBLIC IN AND FOR SAID STATE AND COUNTY, PERSONALLY APPEARED JERRY BRAMWELL WHO BEING DULY SWORN DID SAY THAT HE IS THE IDENTICAL PERSON NAMED IN THE FOREGOING INSTRUMENT AND THAT HE EXECUTED SAID INSTRUMENT FREELY AND VOLUNTARILY.

Linda R. Campbell  
NOTARY PUBLIC



APPROVALS:

Jerry E. Moman 3-30-94  
DOUGLAS COUNTY SURVEYOR DEPUTY DATE:

Keith L. Cubic 3/11/94  
DOUGLAS COUNTY PLANNING DIRECTOR DATE:

FILED THIS 3<sup>rd</sup> DAY OF March 1994

GAY FIELDS, County Clerk by Carol Engels, Deputy  
COUNTY CLERK

I HEREBY CERTIFY THAT ALL TAXES AND SPECIAL ASSESSMENTS OR OTHER CHARGES REQUIRED BY LAW HAVE BEEN PAID.

Anne E. Schroeder  
DOUGLAS COUNTY TAX COLLECTOR

SURVEYOR'S CERTIFICATE:

I, ARTHUR R. RAMBO, BEING DULY SWORN, HEREBY DEPOSE AND SAY THAT I HAVE NOT SURVEYED AND MAKE NO REPRESENTATION AS TO THE ACCURACY OF THE BOUNDARY OF THIS LAND PARTITION, THE BOUNDARIES OF WHICH ARE DESCRIBED AS FOLLOWS:

THAT PROPERTY AS DESCRIBED IN INSTRUMENT NO'S. 89-11504, 91-0804 4, AND, 90-14482 LYING IN THE SOUTH 1/2 OF THE NORTHWEST 1/4 AND THE SOUTHWEST 1/4 SECTION 2; THE SOUTH 1/2 OF THE SOUTHEAST 1/4 AND THE SOUTHWEST 1/4 SECTION 3; THE SOUTH 1/2 OF THE NORTHEAST 1/4 AND THE SOUTH 1/2 OF SECTION 4; THE NORTHEAST 1/4 OF THE NORTHEAST 1/4 AND THE SOUTHEAST 1/4 OF SECTION 8; SECTION 9; THE SOUTHWEST 1/4 AND THE NORTH 1/2 OF THE SOUTHWEST 1/4, AND THE NORTHWEST 1/4 OF THE SOUTHEAST 1/4, AND THE NORTH 1/2 SECTION 10; THE NORTHWEST 1/4 AND THE SOUTH 1/2 OF THE NORTHWEST 1/4, THE SOUTHEAST 1/4 AND THE NORTH 1/2 OF THE SOUTHWEST 1/4, AND THE SOUTHWEST 1/4 OF THE SOUTHEAST 1/4 OF SECTION 15; SECTION 16; THE SOUTHEAST 1/4 OF THE NORTHEAST 1/4 OF SECTION 21; THE NORTHEAST 1/4 AND THE SOUTH 1/2 OF THE NORTHWEST 1/4, THE NORTHEAST 1/4, AND THE SOUTH 1/2 OF SECTION 22; THE SOUTH 1/2 OF THE NORTHWEST 1/4, AND THE WEST 1/2 OF THE SOUTHWEST 1/4 OF SECTION 23; THE NORTH 1/2 OF THE NORTHWEST 1/4, AND THE NORTHWEST 1/4 OF THE NORTHEAST 1/4 OF SECTION 27, TOWNSHIP 32 SOUTH, RANGE 6 WEST, WILLAMETTE MERIDIAN, DOUGLAS COUNTY, OREGON.

Arthur R. Rambo  
ARTHUR R. RAMBO LS 1086

NARRATIVE:

THE PURPOSE OF THIS MAP IS TO SHOW THE DIVISION OF THE 3988+ ACRE PARCEL INTO TWO PARCELS. CONTROL FOR THE TWO PARCELS IS EXISTING EXTERIOR BOUNDARY, AND THE EXISTING COUNTY ROAD NO. 28. BOTH PARCELS ARE EACH OVER 10 ACRES, A FIELD SURVEY WAS NOT REQUIRED. THE AREA OF BOTH PARCELS ARE EACH APPROXIMATE. FOR EXACT METES AND BOUNDS DESCRIPTION, AREAS, AND TO SHOW EXISTING EASEMENTS, A PROPERTY SURVEY WOULD BE REQUIRED.

STATE OF OREGON }  
COUNTY OF DOUGLAS } SS.  
I, GAY FIELDS, COUNTY CLERK AND RECORDER OF CONVEYANCES, DO HEREBY CERTIFY THAT THIS INSTRUMENT WAS RECORDED

94 MAR 31 AM 8:54

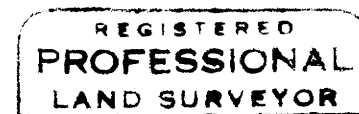
GAY FIELDS  
DOUGLAS COUNTY CLERK  
IN THE OFFICIAL RECORDS OF DOUGLAS COUNTY

BY [Signature]

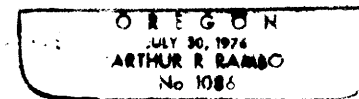
DEPUTY

94-1139 FEE 12

4-0773



Arthur R. Rambo



REGISTRATION  
EXPIRES 31 DEC. 1994

LAND PARTITION LYING IN SECTIONS 2, 3, 4, 8, 9, 10, 15, 16, 21, 22, 23, AND 27 TOWNSHIP 32 SOUTH, RANGE 6 WEST, WILLAMETTE MERIDIAN DOUGLAS COUNTY, OREGON	
SURVEY FOR: MEDITE CORPORATION P.O. BOX 550 MEDFORD, OREGON 97501	SURVEYED BY: ARTHUR R. RAMBO 735 VISTA PARK DRIVE EAGLE POINT, OREGON 97524
DATE: MAR 1994	PAGE 2 OF 2

COUNTY SURVEYORS FILE DATA  
DO NOT REMOVE FROM OFFICE

1994 - 0020 B