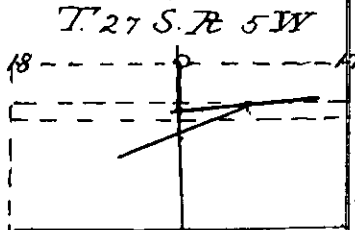


County Surveyor's Record, Douglas County, Oregon

Survey No. 56

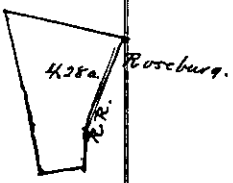
Made for Al. Corason May 28 1900.



between sec. 17 and 18  
 Reestablish 14 sec. cor.; by setting a post and a stone 12x6x4; thence Var. 23° 35' E. run South 10.50 chns. set post; go S. 1.3/8 chns. to get opposite a fence & in range, supposed to be on N. bdy of Perry's don. Thence N. 78 1/2° E. 14.63 chns and 35 lks to cross fence thence N. 78 1/2° E. 1 1/2 chns to east side of a wh. oak 36" diam., and 16.50 chns to centre of Road and East boundary of land. From wh. oak run, Var. 17° 50' E. S. 69 1/2° W. along foot of hill 33.35 chns to cross fence. Fence bears S.

Joe Micellugi May 28 1900

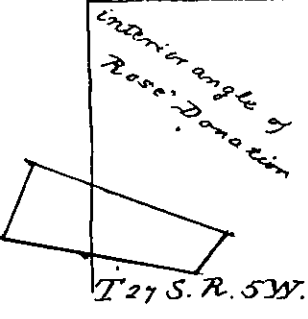
SURVEY NO. 57



At the prolongation of Lytle St, Roseburg, cross R.R. limits, I set a post; thence Var. 20° 25' E. run S. 23 1/2° W. 6.18 chns, along right of way, thence S. 66 1/2° E. 30 ft., thence S. 7° W. 2.75 chns. to N. side of sewer, set post; thence S. 86 1/2° W. 2.67 chns to river bank, set post. Thence N. 11° W. along bank 5.19 chns, thence N. 14 1/4° W. 5.00 set post from which a wh. oak 12" dia. bears S. 78 1/2° E. 63 lks, thence S. 80 1/4° E. 7.64 chns to beginning.

Wm. Singleton May 29. 4. 1900.

SURVEY No. 58.



From NW. cor. of Rapp's land, Var. 20° 32' E. I run S. 80 1/4° E. 2.52 chns. thence N. 39 1/4° E. 60 lks to S. post of gate, from which a wh. oak 60" (B.I. to interior angle of Rose's don.) bears N. 26° W. 1.3/8 chns distant., thence N. 70° 40' W. 2.75 chns to Street (beyond line) at 2.64 chns. I run S. 23° W. 99 chns to beginning corner.

Oscar F. Thiel  
Co. Surveyor.

BT on page 261