

STATE DEPARTMENT OF AGRICULTURE  
State of Oregon  
Agriculture Building  
Salem, Oregon

*C. Copy*  
DOUGLAS COUNTY, OREGON  
**FILED**

DOUGLAS COUNTY OFFICIAL RECORDS  
BARBARA E. NIELSEN COUNTY CLERK  
COMMISSIONERS JOURNAL

CU 1958-9999

CHAS. DOERNER  
COUNTY CLERK

Relating to:

01/22/1958 12 00 00 AM

*Chas Doerner*  
DEPUTY CLERK

The determination that livestock districts exist in Douglas County, State of Oregon.

**ORDER**

As authorized and required by Chapter 604, Oregon Laws 1957, and more particularly Section 34 of said Act, the State Department of Agriculture held a hearing in the County Court House, Roseburg, Oregon, on December 4, 1957 at which time testimony and evidence was received as to the existence, if any, of livestock districts in Douglas County, Oregon. As a result of such hearing and upon advice of the District Attorney and other officials of said county and the further review of all available county records, the State Department of Agriculture on January 3, 1958 issued an order wherein certain livestock districts were determined to exist. Under its authority as provided by Chapter 604, Oregon Laws 1957, the order dated January 3, 1958 hereby is amended in its entirety to read as follows:

IT IS HEREBY DECLARED AND DETERMINED:

Paragraph 1. Subject to the provisions of Paragraphs 2, 3, 4, 5, 6, 7, 8, 9, 10, 11, 12, 13, 14 and 15 of this order, all of the area or territory within the following described boundaries or area is a livestock district wherein it is unlawful for livestock (as defined by Chapter 604, Oregon Laws 1957) to be permitted to run at large:

All of township twenty-two (22) south of range five (5) west of the Willamette meridian, Oregon; all of township twenty-three (23) south, range five (5) west of the Willamette meridian, Oregon; the west half ( $\frac{1}{2}$ ) of township twenty-four (24) south, range five (5) west of the Willamette meridian, Oregon; all of township twenty-five (25) south, range five (5) west of the Willamette meridian, Oregon; the west half ( $\frac{1}{2}$ ) of township twenty-six (26) south, range five (5) west of the Willamette meridian, Oregon; all of township twenty-seven (27) south, range five (5) west of the Willamette meridian, Oregon; the west half ( $\frac{1}{2}$ ) of township twenty-eight (28) south range five (5) west of the Willamette meridian, Oregon; sections twenty-nine (29), thirty (30), thirty-one (31) and thirty-two (32), in township twenty-eight (28) south, range eight (8) west of the Willamette meridian, Oregon; sections six (6), seven (7), eight (8), sixteen (16), seventeen (17), eighteen (18), nineteen (19), twenty (20), twenty-one (21), twenty-eight (28), twenty-nine (29), thirty (30), thirty-one (31), and thirty-two (32), township twenty-nine (29) south of range eight (8) west of the Willamette meridian, Oregon; sections one (1), twelve (12), thirteen (13), fourteen (14), twenty-three (23), twenty-four (24), twenty-five (25), twenty-six (26), thirty-five (35), and thirty-six (36), in township twenty-nine (29), south of range nine (9) west of the Willamette meridian, Oregon; sections one (1), two (2), nine (9), ten (10), eleven (11), twelve (12), thirteen (13), fourteen (14), fifteen (15), sixteen (16), seventeen (17), eighteen (18), nineteen (19), twenty (20), twenty-one (21), twenty-two (22), twenty-three (23), twenty-four (24), twenty-five (25), twenty-six (26), twenty-seven (27), twenty-eight (28), thirty-four (34), thirty-five (35), thirty-six (36) and all that portion of sections three (3), twenty-nine (29), thirty-two (32) and thirty-three (33), lying north and east of the South Umpqua river, in township twenty-eight (28) south, range six (6) west of the Willamette meridian, Oregon; all of township twenty-seven

FILED FOR INFORMATIONAL PURPOSES ONLY

(27) south, range six (6) west of the Willamette meridian, Oregon; all of township twenty-six (26) south, range six (6) west of the Willamette meridian, Oregon; sections thirteen (13), fourteen (14), fifteen (15), twenty (20), twenty-one (21), twenty-two (22), twenty-three (23), twenty-four (24), twenty-five (25), twenty-six (26), twenty-seven (27), twenty-eight (28), twenty-nine (29), thirty (30), thirty-one (31), thirty-two (32), thirty-three (33), thirty-four (34), thirty-five (35) and thirty-six (36), in township twenty-five (25) south, range six (6) west of the Willamette meridian, Oregon; sections twenty-two (22), twenty-three (23), twenty-four (24), twenty-five (25), twenty-six (26), twenty-seven (27), thirty-four (34), thirty-five (35) and thirty-six (36), in township twenty-five (25) south, range seven (7) west of the Willamette meridian, Oregon; sections thirty-four (34), thirty-five (35) and thirty-six (36), in township twenty-six (26) south, range seven (7) west of the Willamette meridian, Oregon; sections one (1), two (2), twelve (12), twenty-five (25), thirty-four (34), thirty-five (35) and thirty-six (36), in township twenty-seven (27) south, range seven (7) west of the Willamette meridian, Oregon."

Paragraph 2. Notwithstanding the provisions of paragraph (1) above, and based on that certain election held in Douglas County, Oregon, on May 16, 1952, the following described territory or area or the territory within the described boundaries (known as The Oak Creek Livestock District), is a livestock district wherein it is unlawful for livestock (as defined by Chapter 604, Oregon Laws 1957) to be permitted to run at large:

"Commencing at that point where the Eastern boundary of the right-of-way of County Road #4 intersects the East and West boundary line running between the Theodora Prather Donation Land Claim and the James Oden Donation Land Claim; thence East along said East and West boundary line to the South East corner of the Lottie McHuggill property, thence North along the Eastern boundary of the said Lottie McHuggill property to that point where it is intersected by the Northern boundary of the R. A. Raper Donation Land Claim; thence East along the said Northern boundary of the R. A. Raper Donation Land Claim to that point where said boundary is intersected by the North and South line separating Sections 27 and 28, T 26 S, R 4 W, W. M.; thence North along the line separating sections 27 and 28, T 26 S, R 4 W, W.M., to the North West corner of Section 27; thence East along the northern boundary of Section 27 to that point where it is intersected by the line running North and South between the  $W\frac{1}{2}$  of the  $W\frac{1}{2}$  of Section 22, T 26 S, R 4 W, W. M., and the  $E\frac{1}{2}$  of the  $W\frac{1}{2}$  of said Section 22; thence North along the said North and South line to that point where it is intersected by the Southern boundary line of the  $NE\frac{1}{4}$  of the  $NW\frac{1}{4}$  of the said Section 22; thence East along said Southern boundary line and along the Southern boundaries of the  $NW\frac{1}{4}$  of the  $NE\frac{1}{4}$  of Section 22, and the  $NE\frac{1}{4}$  of the  $NE\frac{1}{4}$  of Section 22, T 26 S, R 4 W, W.M., to that point where said Southern boundary is intersected by the Western boundary of the Wm. Trask Donation Land Claim; thence North along the Western boundary of the Wm. Trask Donation Land Claim to that point where it is intersected by the Southern boundary of the right-of-way of County Road #4; thence in a Southwesterly direction along the Southerly and Easterly boundary of the right-of-way of said County Road #4 across Sections 22, 21, and 29, T 26 S, R 4 W, W.M., to the place of beginning, containing 1380 acres, more or less, in Sections 21, 22, 28, and 29, T 26 S, R 4 W, W.M.;"

Paragraph 3. Notwithstanding the provisions of paragraphs (1) and (2) above but subject to the provisions of paragraph (5) below, based on that certain election held in Douglas County, Oregon, on May 16, 1952, the following described territory or area or the territory within the described boundaries (known as Olalla-Tennile Livestock District), is a livestock district wherein it is unlawful for livestock (as defined by Chapter 604, Oregon Laws 1957) to be permitted to run at large:

"Beginning at the Northwest Corner of Section 18, Township 28 South, Range 8 West of the Willamette Meridian in Douglas County, Oregon, running thence east 8 miles to the northeast corner of Section 17, Township 28 South, Range 7 West of the Willamette Meridian; thence south 1 mile east 3 miles to the northeast corner of Section 23, Township 28 South, Range 7 West, W.M.; thence south 7 miles to the southeast corner of Section 23, Township 29 South, Range 7 West, W.M.; west 1 mile; south 2 miles to the southeast corner of Section 34, Township 29 South, Range 7 West, W.M.; thence west 7 miles to the southwest corner of Section 34, Township 29 South, Range 8 West, W.M.; thence north 6 miles; west 3 miles; north 4 miles to the place of beginning, being the whole of Clalla Voting Precinct in Douglas County, Oregon, as duly established by order of the county court of Douglas County, Oregon."

Paragraph 4. Notwithstanding the provisions of paragraphs (1), (2) and (3) above and based on that certain election held in Douglas County, Oregon, on November 4, 1952, the following described territory or area or the territory within the described boundaries (known as the Little River Livestock District), is a livestock district wherein it is unlawful for livestock (as defined by Chapter 604, Oregon Laws 1957) to be permitted to run at large:

"All of Sections 28, 29, 30, 31, 32, 33 and 34 in Township 26 South of Range 3 West of the Willamette Meridian;

"All of Sections 1, 2, 3, 7, 8, 9, 10, 11 and 12 in Township 27 South of Range 2 West of the Willamette Meridian;

"All of Sections 2, 3, 6, 10, 11, 12 and 14 in Township 27 South of Range 3 West of the Willamette Meridian; and

"All of Sections 1, 12 and 13 in Township 27 South of Range 4 West of the Willamette Meridian."

Paragraph 5. Notwithstanding the provisions of Paragraphs (1), (2), (3) and (4) above and based on that certain election held in Douglas County, Oregon, on November 4, 1952, the following described territory or area or the territory within the described boundaries is an open range wherein livestock (as defined by Chapter 604, Oregon Laws 1957) may lawfully be permitted to run at large and has been and hereby is withdrawn from the territory described in paragraph (3) above (known as the Clalla-Tamale Livestock District):

"Beginning at the Northwest corner of Section 15, Township 29 South, Range 7 West of Willamette Meridian in Douglas County, Oregon, running thence east 2 miles, thence south 2 miles, thence west 1 mile, thence south 2 miles, thence west 2 miles, thence north one-half mile, thence east one-half mile, thence north one-half mile, thence west one-fourth mile, thence North 2 miles, thence east three-fourths mile, thence north 1 mile to the place of beginning."

Paragraph 6. Notwithstanding the provisions of paragraphs (1), (2), (3), (4) and (5) above, and based on that certain election held in Douglas County, Oregon, on November 4, 1952, all of the area or territory within the following described territory or area (known as Melrose-Flourney Valley Livestock District), is a livestock district wherein it is unlawful for livestock (as defined by Chapter 604, Oregon Laws 1957) to be permitted to run at large:

"All of Sections 3, 4, 9, 10, 11, 13, 14, 15, 16, 21, 22, 23, 24, 26, 27, 28, 29, 32 and 33, all in Township 27 South, Range 7 West of the Willamette Meridian in Douglas County, Oregon."

Paragraph 7. Notwithstanding the provisions of paragraphs (1), (2), (3), (4), (5) and (6) above, and based on that certain election held in Douglas County, Oregon on April 24, 1953, the following described territory or area or the territory within the described boundaries (known as Galesville Livestock District), is a livestock district wherein it is unlawful for livestock (as defined by Chapter 604, Oregon Laws 1957) to be permitted to run at large:

"Beginning at N.W. corner of Section 19, Twp. 31 S., Range 3 W.; thence West 5 miles; South 3 1/2 miles, West 3/4 mile; South 1/2 mile; East 3/4 mile; South 1 mile; East 3 miles; South to the county line; easterly along county line to a point directly South of the place of beginning; North to S.E. corner Section 1 Twp. 32 S., Range 4 W.; West 2 miles; North 1 mile; East 1 mile; North 1 mile; East 1 mile; North 2 miles to place of beginning."

Paragraph 8. Notwithstanding the provisions of paragraphs (1), (2), (3), (4), (5), (6) and (7) above, and based on that certain election held in Douglas County, Oregon, on May 21, 1954, the following described territory or area or the territory within the described boundaries (known as Drew Livestock District), is a livestock district wherein it is unlawful for livestock (as defined by Chapter 604, Oregon Laws 1957) to be permitted to run at large:

"An area one mile in width, extending one-half mile on either side of the center line of the Miller-Trail State Highway No. 227 from a point on the east line of Section 10, Township 31 South, Range 2 West, Willamette Meridian, and extending in a general South-easterly direction following the course of said highway through Sections 10, 11, 14, 13 and 24 in said Township and Range, and thence through Sections 19 and 29 of Township 31 South, Range 1, West, Willamette Meridian, to a point on the South line of said Section 29, all in Douglas County, Oregon."

Paragraph 9. Notwithstanding the provisions of paragraphs (1), (2), (3), (4), (5), (6), (7) and (8) above, and based on that certain election held in Douglas County, Oregon, on May 21, 1954, the following described territory or area or the territory within the described boundaries (known as the Elk Livestock District), is a livestock district wherein it is unlawful for livestock (as defined by Chapter 604, Oregon Laws 1957) to be permitted to run at large:

"That portion of Sections 11, 12, 13 and 14, Township 22 South, Range 6 West, Willamette Meridian, Douglas County, Oregon, lying South of State Highway Number 38 (Reedsport-Drain Highway)."

Paragraph 10. Notwithstanding the provisions of paragraphs (1) through and including Paragraph (9) above, but subject to the provisions of Paragraph (14) below, and based on that certain election held in Douglas County, Oregon, on May 18, 1956, the following described territory or area or the territory within the described boundaries (known as the East Myrtle Livestock Control District), is a livestock district wherein it is unlawful for livestock (as defined by Chapter 604, Oregon Laws 1957) to be permitted to run at large:

"Beginning at the North East corner of Section 28, Township 28 South, Range 5 West, W.M., Douglas County, Oregon, and running thence East 3 miles; thence North 1 1/2 miles; thence East 1 mile; thence South 1/2 mile; thence East 1 mile; thence North 1 mile; thence East 4 miles; thence North 1 mile; thence East 3 miles; thence South 2 miles; thence East 6 miles; thence North 2 miles; thence East 3 miles; thence South to the South East corner of Section 36, Township 28 South, Range 2 West, W. M.; thence West on the section line to the Northwest corner of Section 6, Township 29 South, Range 2 West, W.M.; thence South to the South East corner of Section 24, Township 29 South, Range 3 West, W.M.; thence West 6 miles; thence South 1 mile; thence West 3 miles; thence South 1 mile; thence West 6 miles to the South West corner of Section 34, Township 29 South, Range 5 West, W.M.; thence North to the city limits of the City of Myrtle Creek; thence Northeasterly and

following the city limits of said city of Myrtle Creek counter-clockwise to a point where the North city limits of said city of Myrtle Creek crosses the section line common to Sections 21 and 22, Township 29 South, Range 5 West, W.M.; thence North along the section line to the place of beginning; said area to be identical to the present described area of record for the East Myrtle voting precinct."

Paragraph 11. Notwithstanding the provisions of paragraphs (1) through and including Paragraph (10) above, and based on that certain election held in Douglas County, Oregon, on May 18, 1956, the following described territory or area or the territory within the described boundaries (known as the Gemstock Livestock Control District), is a livestock district wherein it is unlawful for livestock (as defined by Chapter 604, Oregon Laws 1957) to be permitted to run at large:

"Beginning on the Douglas County line at the center of the North boundary of Section 2, Township 21 South, Range 4 West of the Willamette Meridian; thence South following the county line 7 miles to the South boundary of Section 2, Township 22 South, Range 4 West of the Willamette Meridian; thence West to the South West corner of Section 6, Township 22 South, Range 4 West of the Willamette Meridian; thence North 1 mile; thence West 5 miles to the South West corner of Section 32, Township 21 South, Range 5 West of the Willamette Meridian; thence North 6 miles to the North West corner of Section 5, Township 21 South, Range 5 West of the Willamette Meridian; thence East along the county line 9 1/2 miles to the place of beginning, all in Douglas County, Oregon."

Paragraph 12. Notwithstanding the provisions of paragraphs (1) through and including Paragraph (11) above, and based on that certain election held in Douglas County, Oregon, on November 6, 1956, the following described territory or area or the territory within the described boundaries (known as the Riddle Livestock Control District), is a livestock district wherein it is unlawful for livestock (as defined by Chapter 604, Oregon Laws 1957), to be permitted to run at large:

"Commencing at the northwest corner of Section 18, Township 30 South, Range 6 West, W.M.; thence easterly following the section lines to the northeast corner of Section 13 of said township and range; thence southerly following the section lines to the southeast corner of Section 1, Township 31, Range 6 West, W.M.; thence westerly following the section lines to the southwest corner of Section 6 of said Township 31 South, Range 6 West, W.M.; thence northerly following the section lines to the place of beginning; all in Douglas County, Oregon."

Paragraph 13. Notwithstanding the provisions of paragraphs (1) through and including Paragraph (12) above, and based on that certain election held in Douglas County, Oregon, on November 6, 1956, the following described territory or area or the territory within the described boundaries (known as the Sunnydale Livestock Control District), is a livestock district wherein it is unlawful for livestock (as defined by Chapter 604, Oregon Laws 1957), to be permitted to run at large:

"Beginning at the intersection of the east section line of Section 15, Township 22 South, Range 6 West, W.M., and the center line of Oregon State Highway No. 38; thence running southerly along the east section line of said Section 15 to the Southeast corner of said Section 15; thence running

westerly along the south section lines of Sections 15, 16 and 17, Township 22 South, Range 6 West, W.M., to the Southwest corner of said Section 17; thence running northerly along the west section line of Sections 17 and 8, Township 22 South, Range 6 West, W.M., to the center line of Oregon State Highway No. 38; thence running easterly along said center line of Oregon State Highway No. 38 to the place of beginning. All in Douglas County, State of Oregon."

Paragraph 14. Notwithstanding the provisions of paragraph (1) through and including paragraph (13) above based on that certain election held in Douglas County, Oregon, on February 1, 1957, the following described territory or area or the territory within the described boundaries is an open range wherein livestock (as defined by Chapter 604, Oregon Laws 1957) may lawfully be permitted to run at large and the following territory has been and hereby is withdrawn from the territory described in paragraph (10) above (known as the East Myrtle Livestock Control District):

"Beginning at the N.W. Corner Sec. 19, Twp 28 South, Range 3 West, W.M.; thence East 9 miles to the N.W. Corner Sec. 22, Twp 28 South, Range 2 West, W.M.; thence North 2 miles to the N.W. Corner Sec. 10, Twp 28 South, Range 2 West, W.M.; thence East 3 miles to the N.E. Corner Sec. 12, Twp 28 South, Range 2 West, W.M.; thence South 5 miles to the S.E. Corner Sec. 36, Twp 28 South, Range 2 West, W.M.; thence West 6 miles to the N.W. Corner Sec. 6, Twp 29 South, Range 2 West, W.M.; thence South 4 miles to the S.E. Corner Sec. 24, Twp 29 South, Range 3 West, W.M.; thence West 6 miles to the N.W. Corner Sec. 30, Twp 29 South, Range 3 West, W.M.; thence South 1 mile; thence West 3 miles to the N.W. Corner Sec. 34, Twp 29 South, Range 4 West, W.M.; thence South 1 mile; thence West 2 miles to the S.W. Corner Sec. 32, Twp 29 South, Range 4 West, W.M.; thence North 1 3/4 miles; East 1/2 mile; North 1 1/4 miles to the South section line of Section 17, Twp 29 South, Range 4 West, W.M.; thence West 1/2 mile; North 1/2 mile; East 1/2 mile; North 1/2 mile; East 1/2 mile to the S.W. Corner Sec. 9, Twp 29 South, Range 4 West, W.M.; thence North 1 mile; East 1 mile; North 1 mile; East 1 mile; North 1 mile; East 1 mile; North 1 mile; East 1 mile; North 1 mile to the N. W. Corner of Section 19, Twp 28 South, Range 3 West, W.M., the place of beginning, all being in Douglas County, Oregon."

Paragraph 15. Notwithstanding the provisions of Paragraphs (1) through and including Paragraph (14) above, and based on that certain election held in Douglas County, Oregon, on April 22, 1957, the following described territory or area or the territory within the described boundaries (known as the Glendale-Azelea Livestock District), is a livestock district wherein it is unlawful for livestock (as defined by Chapter 604, Oregon Laws 1957), to be permitted to run at large:

"Beginning at the Douglas-Josephine County line at the S.W. corner Sec. 11, Twp 33 South, Range 7 West, W.M.; thence North 5 miles to the N W corner of Sec. 23, Twp 32 South, Range 7 West, W.M.; thence East 10 miles to the S W corner of Sec. 16, Twp 32 South, Range 5 West, W.M.; thence North 1 mile; thence East 1 mile; thence North 3 miles to the N W corner of Sec. 34, Twp 31 South, Range 5 West, W.M.; thence East 4 miles to the N E corner Sec. 31, Twp 31 South, Range 4 West, W.M. which point is also on the West line of the Galesville Livestock District; thence Southerly and Easterly along the boundary line of the Galesville Livestock District as follows: South 1 1/2 miles, West 1/2 mile, South 1/2 mile, East 1/2 mile, South 1 mile, East 3 miles to the N E corner of Sec. 15, Twp 32 South, Range 4 West, W.M., and thence South to the South Douglas County line; thence following the South Douglas County line in a westerly direction to the S W corner of Sec. 11, Township 33 South, Range 7 West, Willamette Meridian, the place of beginning, and all being located in Douglas County, Oregon."

Paragraph 16. Notwithstanding the provisions of Paragraphs (1) through and including Paragraph (15) above, and based on Section 34 (i) of Chapter 604, Oregon Laws 1957, no livestock districts exist in land subject to the laws of this state which is entirely inclosed by federal land, (as defined by chapter 604, Oregon Laws 1957), unless otherwise provided by the laws or regulations of the United States.


Paragraph 17. Notwithstanding the provisions of Paragraphs (1) through and including Paragraph (15) above, and based on Section 34 (j) of Chapter 604, Oregon Laws 1957, no livestock districts exist in public roads passing through federal land (as defined by Chapter 604, Oregon Laws 1957), unless otherwise provided by the laws and regulations of the United States.

Merely for informational purposes, the department points out that by law ORS 607.515 states: "No person shall permit any cattle, horses, mules, sheep, goats, hogs or other livestock, to run at large, be pastured, staked or tethered upon the state highway extending from the easterly boundary of the incorporated city of Canyonville easterly to the west boundary of the Umpqua National Forest."


This order is to be effective as of the date it is signed.

Signed this 16th day of January, 1958.


SIGNED:

  
ROBERT J. STEWARD, Director  
State Department of Agriculture  
Salem, Oregon

Subscribed and sworn to before me this 16th day of January, 1958.

  
Notary Public for Oregon  
My commission expires NOVEMBER 1, 1960

NOTARY PUBLIC  
JANUARY 1958

  
January 58  
Chairman

22