

**OSCAR THIEL'S
FIELD BOOKS**

BOOK 6

INDEX

Oscar Thiel's Books

The following information was compiled June/July 1982. It is not necessarily indexed into the regular Surveyor Office files. USE AS YOU WILL.

BOOK 6

<u>T-R-S</u>	<u>FOR</u>	<u>PG.</u>	<u>CONTAINS INFORMATION CONCERNING:</u>
T.25-5	Stearns	3	Description; NW cor. of Wooten land
T.22-4	Lane	9	Description
T.21-3 Secs. 8&17	Overgaard	10	?
T.23-5 Sec. 1	Smith & Wise	18	1/4 Cor. Sec. 1 & 12
T.23-5 Sec. 3	W. Thompson	25	DLC 40; DLC 41
T.21-4 Sec. 14	J. Davis	31	NW Cor. Sec. 14
T.21-4 Sec. 11&14	J. Davis	34	1/4 Cor. Sec. 11 & 14
T.21-4	Stigers	36	1/4 Cor. West side of 19
T.22-5 Secs. 24 & 25	McDonald	38	1/4 Cor. Secs. 24 & 25
T.23-5	Movin	42	Wise Addn. to Yoncalla
T.25-7 Sec. 5	Lowery	44	NE cor. Sec. 5

(Pages omitted are difficult to determine location and/or value)

WATERPROOF
FIELD BOOK #6

FILLER
FORM 301

J. L. Darling
(DARLING'S PROCESS)
J. L. DARLING CO.
BROWNSVILLE
TEXAS WASH.

Sunday
A. B. O. Concord

66
31
25

31 = 46
2000
78
1928

66
17
49

Line fence runs 30.5
N. 40 W 1925 66
1, 45 96.5 ft

20.70

Mark from fence line
back in on N side
24 25 29 1/2 x 1/2 4 8 mm
of angle iron 1/2 x 1/2 2 11 ft
of 1/2" of 80 R. of 1/2" 2 11 ft
N. 40 W 1925 66
N. 40 W 1925 66

Angle from 1/2 x 1/2 x 50
N 89 W across N side

36

to wire fence
back any way 1 x 1/4 x
3 1/2 ft

N 48 E 3 1/2 ft
N 48 W 1 x 1/4 x 3 1/2 ft
N 48 W 1 x 1/4 x 3 1/2 ft

36

Reed in care

Highway 1.50 W 1949
 From Sec 3/4 in from road 85.6 ft
 N. 57° W by measure (N 49° 40' W)
 angle 40° 20' W 337.5 ft to
 point 8 in S of building
 back flag on highway 53' E
 nearly across 840 W
 angle 546° 3/4 W
 West side of Highway 840-10
 from SA to SA 341 ft + 6 ft
 back eight from rd Leo Road N 44° E
 N rd in 60' to road 540 E
 what 20' N 10' W 8 ft
 SE cor 60' of frontage

J. L. DORRIS CO
INDIANAPOLIS, IN.

Wm. S. L.

dinner for

13 15 49 40-50
 700 Norman Robertson
 1000 Boyer, Co's Lumber
 Mrs 324 Camps Bldg

Surveyors
 W. S. Berby
 N. S. Richardson

A. F. Stearns 3

Sept 20th 1949
 Ip. 25 S. P. 5-20

Ben. J. Jugate

Begin at a point which bears
 North 13° - 16' E. 420. 4 ft. from
 North 62° - 47' East 1437 5 yd. of
 the N.W. cor. of Maston Pass land.
 Set an iron pipe 1/2 inch x 16 long for cor.
 no trace of old corner to be found

\$16.00
 \$2.00
 \$18.00

20 8 hrs. 42
 Seal Paid

2.20 a/c

Ben. J. Jugate

188

100

100

100

100

100

188
 100

4 RA. Fred R. Overcash

Sep 27th 1949
Found $\frac{1}{2}$ in stone key pit
Storage $\frac{1}{2}$ 87 E 4.5' 56 ft
Center of track & South
N 26 W up creek 2020
11' 6" N 112.8 89.8
" 43 E 112.7 89.8
N. end 31.2 W from 12 in
along 62 ft. to center of
Co. Road and 84 ft to
side of Building from
found loc. along N side of
Co Road 78 ft
center of Co Road $\frac{1}{2}$ 34 W
from stone loc. N 30 ft to
center of Co. Road N 57 E
2.40 ft to point.

Apr. 1950
Paid \$10.50
\$5.00
\$5.50

5
4 RA. Ruckung S B Hassam

Oct 1st 1949
Begin on North line N 80 E
from Co Road to Road
Establish line $\frac{1}{4}$ x 30 pipe
278.2 ft to $\frac{3}{4}$ x 24 pipe
S. 83 W. 208.5 ft to pipe
" S needle about 5 7 1/2' 208.7
Begin at S. 82 E of area 104.5 W 104.2
ft to pipe
Cur of Storage 89 E 101.5 ft
on after fence line
area line N 57 E 100 ft to Co
road above along wire fence
S 57 W 251.5 ft old road
S. end of area S 82 E 204.7 ft to
Co. road
South area N 57 E 251.5 ft
along old Co. Road 57' West
9 ch. 1014.2 ft. opp. S W 20 ft

Apr. 1950
Paid \$9.00
\$8.50
\$0.50

66
 228
 898.8

A. J. Stephens

Oct 3rd 1949
 Begin at REC CN which is
 concrete cor 5 mi Mc du m
 S 67 3/4 E 679.5 ft to N 8
 to N 8 cor. of Parke place
 from fence post N 31 2 W 70
 ft. N 67 3/4 E 126.0 to line
 from cor of barn N 8 198
 to fence post N 57 W 88.8

66
 228
 898.8

66
 10.6
 76.6

S 31 E 72.5 ft to S line
 fence

66
 6.8
 76.6

on S line NE from
 fence N 62 30 E 56 ft +
 676 to N. S line fence
 W end of property N 26 W

66
 288
 1781
 8

E line N 61 2 W
 Paid by S covered 11.00
 Paid by S covered 2.50

3 1/2
 3 1/2
 7

Carlson 7
 Duncan

Oct 11th 1949
 " 13 "

Bring elevation for areas
 paper from cabins to East creek

8-30 to 4 7 hours \$14.00
 13 4 " 8.00

Oct. 13
 121
 60
 320
 5.01

1121
 54
 175

140
 520
 60
 175

Chugg + H. 7 H. cor 55.5


arrigo. hd 8 6
 2nd 4 7
 3-97

2 1/2 m
 creek

22.00
 12.50
 9.50

14.00
 8.00
 22.00

PLAT



Clifford M. Rice

Oct. 20th 1949.

map for lots 6 & 7

Bl & near Montal

Plat Pd. \$12.00

Plat for building

\$12.00

J. L. Laine

Oct 28th 1949.

Ip 22 & R 4 W

E end from well cor 2100
4/01 2108

by bridge 7' north 750 b

stake north 1250 x cedar

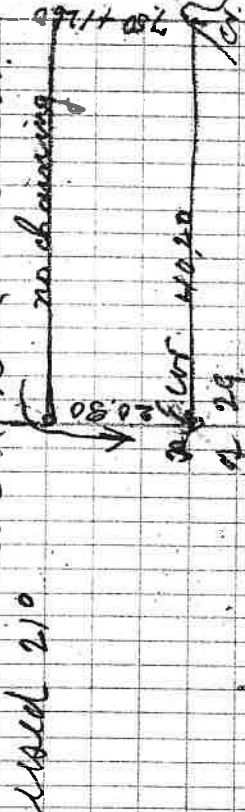
stake on E slope marked

Cedar 10 & 26 ft

up for N 20 W. 35 1/2 ft

750 + 1250 = 20.10 8th Cedar cor.

From this cor run N 101 W. 200'



171
2928

day \$13.00

O. M. Doubleday

Nov. 22nd 1949

Begin at Bench mark

Elevation on 25 ft. on E. side of Highway

N. 38.

From Bench mark

N. 60 W to Elec Pole 26 ft

N. 58 3/4 W to pole 20 1/2 "

" 57 1/2 W " 20 1/2 "

" 45 1/2 W " 19 1/2 "

to iron rod 7/8 x 20 "

End of that stretch

in banked part 8 W 2 1/2 "

Along of E. road

S. 27 1/2 E 2574.3

in water wh. oak

20 x 53 E 24 ft

S. 37 1/2 E 359 ft

" 70 E to line

253 1/2 ft.



198 6.2

206.2

198-3

201.7

198 6.2

201.7

198 6.2

201.7

198 6.2

201.7

198 6.2

201.7

66 1/2
33 1/2
66 1/2
198 6.2
201.7
198 6.2
201.7
198 6.2
201.7
198 6.2
201.7

36.4
4.0
6.6
19.0
19.6
19.2
6.6
19.6
19.2
6.6
19.6
19.2

From 4th cor
of old Leo Rd

Begin at Bench mark of S. side
of 38 off road W 29 ft S 186.6 to rd

Highway

East side (38)

26.4

296.5

101.5

192.2

226.6

192.5

201.5

244.6

W.
254.3

558.3

613.3

4.25

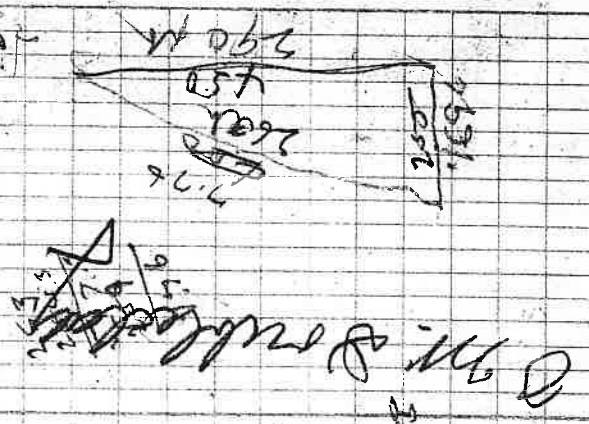
2.50

2.25

2.50

102.3

from pole on 38
S 30 1/2 W 132.1 37 ft



66
33
66
198
201
198
201

Stamps

16

A F

N. 65 30th 1949
 Beg in on the seed line be-
 tween 7th & 8th tape on South side
 of 2nd high school 3/4 x 15" paper
 5/4 x 15 black 12 8 410 W 4 1/3rd
 N. 69 E 4th 11 558 3.38.
 N. 29° E 2.31 = 2.46 pm bar
 " 38 " 1.62 = 1.93
 " 74 E 2.25 = 2.38
 2 15 8.5 " 2.21 = 2.31
 South 50 ft fence up hill
 2 21 paper 1" x 14 on 6 sides 2 high
 down on 6 ornament 15 ft & line
 fence up hill
 wh side of Bl side 8 W 1 2 1/2
 for 16 E- W 23 PA

Calculations:
 2015 1254
 2595 127
 25610 381
 2805
 8413
 2015
 2595
 25610
 2805
 8413
 381
 494
 2875
 437
 13.12
 740
 22052
 1052
 255
 260
 2104
 22676.21
 1.33
 5
 8
 2015
 140
 128
 255
 169.5
 250
 220
 5.109
 11 1/2
 2
 259
 201
 2393
 196
 589 ch 280
 740 ch
 860
 255
 4330
 4330
 247630
 738
 740
 255
 870
 370
 480
 887.00
 94
 381
 494
 875
 875
 841
 1716
 858
 1600
 400
 400
 400

J. L. DARTING CO.
 BOSTON, MASS., U.S.A.
 10-11-40

16.

A. F. Stearns

ask paper 14 x 25 on S. side
of 2nd bend over culvert
from map \$28.75 150 ft

sawed 2 1/2" post ~~number 4~~
no base or bearing trees
about 4 maple 4 x 4 7 1/2"

150
132
18
19 ft
Sawed
steps

From the col South steps are
died not clean set post by hand
bone 5 iron iron pipe \$ 8 7 1/2

19
47
5 ch. + 30 ft from pipe

240
250
100
2750

2/54 2 dinner
north on descrip.
due 3.70

Paid 12/18 \$ 27.50

Bal. due
3.70
25.00
21.85
in .85

24.14

15.00
15.14

12/19-49 Russell

Dr to plan for irrigation 450

Perry Smith & Coys

Sp 23 S. R 5 N. S. 26 1
February 8 1950

Start by N. 23.5 km 20.9°

Went along East line by

Ringery land hunting

corner to ccs 1 and 12 did
not find any bearing trees
but found round stone at

long fence South from River.
went for Lloyd's. Returned
and went North from Co. Road

along west side over top of
ridge and to fence cor. 1/2 m
gal pipe lying along fence cor-
ner post. The fence bearing

North westerly. Chained South
along fence 13.00 ft. at top
for 1/4 cor. 8 in. Bl. Oak 8.75 ft

properly marked continued
South 23.00 top of ridge 6.0 m
steep desc. 3.00 led grade

47.35 end on pipe 1 1/2 x 3/4 in

36.40
42.65
79.05

80.00
47.55
42.65

26.42
99.8
3640

Smith Etal.

On South side of County Road
South of stream corner N. thence South

on fence to old County Road 5.75

chms. measured wall line
4 chs 50 ft

66
26 4
50
3 1 4
Nov. 20 5/11

6.00
8.00
2.00

8 time 3 hrs
8 4
9 12"

Pd. 2-15

SMITH, PERRY & COY
Perry Smith

map for
M. S. Bend

Harland 24. ~~50~~ LUNT
Fig. 11⁺ - 50
M. S. Bend mark
var. 20 3/4

iron pipe 1 1/2 x 24 3 in P
beam 8. 15 E 2. 75

cruck 8. 12 px Pipe 8. 15 E 47
7. 7 1/2 E M 370 W S 20

10.00 cr. 8. 25 ft 14.00 cr
8. 30 ft 16.00 W 81 E 15.00
cr. 8. 30 ft from A. pret

8. 78.2 6.00
8. 65.0 6.00 Barn East
cr. 50 ft 7.15 ft 8.00 Barn

tree cr. 8. 70 ft 8.00 from Barn
tree 8. 64 ft 8.00 from Plum
tree 5 ft 10.00 ft
2 line fence 8. cr. 1.90

3 1/2 - 7.00
0.00 1.38
See cr. 14 x 15 13.50 cr. 16.58

PD 3/14 14
3 1/2 hrs 16.00

Bl. Bend Mark. 812 RP
727 Elevation 389 ft
Steam 1917
9.10 from transect 2

18⁺
2.00
5.00

Ed. Bend
Bend 22. 19.50

L. B. cr. 22 22
8. E. + 7 ft trees standing
marks plain

8. Bend cr. 100 ft 4.00
along on flat heavy ground
fir.

See tape gal 3/4 x 30 x 13 1/2
8. Bend hearing tree 12 1/2 x 12 1/4
71 W.

2/28 - cr. 8. 9.00 cr. 3 1/2 gal
non-pipe 13 ft
set 80 48 88 8 13 ft 2/22 8.60 = 10
for 40 8.88 W 17 ft 2/28 8.60 = 9.2

7. 8. cr. 100 ft 4.00
marks 45 8 7.50 = 10
2/22 - 7.00 cr. 10
2/28 - 8.00 cr. 10
8 am to 6 - 30 PM 9.2

L. B. Bend
Ed. Bend

22

Twin Harbor Lumber Co. Saginaw Ore.

Paid 2/12 \$37.00

March 1st 1950

76 cor new post
marked for 16 8 88 W 15 1/2 ft
N ext from cor. acc.

Run line West 20.00 cor.
marked for 22 N 14.5 ft for 18 S 15 E 20 ft.
at South & cor of wire fence
W of cor of Williams land
Run North intersected E. of cor
6.50

Begin at 1/2 cor and Run South 20.00
2.000 at pin stake Run East to wire
fence and North & cor of fence
22 ft.

WATERMAN'S
RETRACTABLE

176

City of Vancouver

Feb 4th 1950

Located James Street line
180 ft and Enegro 60 ft
Begin 60 ft of S & E cor Bl 1
This abolition

Time

2 1/4.00

176

723-5 SEC 3

Maryland 1950

R.S

Begin at a stone cor feet
E of S.W. cor of a Bush D.S. 48
end west of the west cor of A.
J. Ambrose & Co No 41
Run at a right angle with
the Cal. line North 20° 120 ft
and a 3/4 in. gal pipe 30 long
at 60 ft a gal pipe 1/2 in by 85
long for West cor. East 155 ft &
to gal iron pipe 1/4 in
Co Road Solid 60 ft to a gal pipe
to begining feet of same cor X
to be cor. 176 ft from - d cor by 42 ft
June 25 bet 5 to 8
\$5.00
\$2.50
\$7.50
In each 3

R6. 1/4 sec. contact \$35.57

Mar. 31st 1950

Begin at SE cor of fence
measured along fence

N E 12.5 ft. to fence cor.
5 37.5
17.5
19.65 7.38 25.5 = 38

SNV Joram cov to Co road 4. ch
Cor. 22 1/2 ft to fence along
8.40 center of Co road
10.50 center of Ed's fence
M. W. 9.00 + 21 lbs to 1/2 pipe on foot
of creek carrying into N 10 ft

begin at fence post 4th 22
across and erect

Edwards & wife
John Edwards
G.W. & Edward

90
12 1/2
77 3/4
M. M. Friday 27

Begin at 4 sec. on 17.18
ppd 17.00 to 35 or 40 ft
1/8 with to road 66 + 7 1/2 ft
N 88° 40' W along n edge of road
6 ch. 12 1/2 ft 8.77 ft 10 ch 43 ft
6 ch 30.4 ft 78 1/4 fence 8.77 34 ft

W end of pipe 5 ft
8 36.7 ft

Paid 3/18 \$22.00

82 Paid \$17.80
Paid \$22.00

W. M. Edwards

28

Mrs. Fumley

18th Feb

6 hrs

Harmon RR

Card

Survey for location of Barber Shop and Office N.E. cor Bl. 4

Ed W W Dapp / Becking 6 hrs

Feb 19th Begin at 1/4 sec cor

Opposite South from 1/4 cor 11^{mi} 11^{mi} 1/4
5 roads from cor on hill
North of 1/4 cor 9th 107 ft

8 hrs

E line hrs. N 4° 20' W 434 ft
N 85° W 4 ch 27 ft 100 road
" 69' 2" 7 ch 19 ft
wh oak bench - center of road 24 ft

Sat. 22

marked at beginning

wh oak 8" N. 34 W 482
Bl " 11 N 36 E 49 ft

\$7.00

ALL BARS 100 FT
MADE BY W. L. & A.
K. B. B.

June 9th 2 the
building on Ball grounds

School Out 909

May 21st (Sunday)

Grades Ball Ground
and for Foot Ball
ground on East side
of the Road

Lime 3 hrs \$6.00

May 31st

1 rebok \$ 3.30 P.M.

Level for Football Ground

Seat no. 9.

June 2 1/2 hrs \$5.00

J B June 31

May 28th 1950 Monday

Begin at W. W. car of creek 1/4

Ball from pipe 2 in cap

To 21 S. R. 4 W. Var 22.57

1 pipe 1 3/4 inch 4 ft long

Rush low East along wire

June 15. 29 1/2 ft to bank on flood

May 20 19 1/2 W. 28 ft

3 1/2 ft 3 1/2 ft 3 1/2 ft

3 1/2 ft 3 1/2 ft 3 1/2 ft

3 1/2 ft 3 1/2 ft 3 1/2 ft

3 1/2 ft 3 1/2 ft 3 1/2 ft

3 1/2 ft 3 1/2 ft 3 1/2 ft

3 1/2 ft 3 1/2 ft 3 1/2 ft

3 1/2 ft 3 1/2 ft 3 1/2 ft

3 1/2 ft 3 1/2 ft 3 1/2 ft

3 1/2 ft 3 1/2 ft 3 1/2 ft

3 1/2 ft 3 1/2 ft 3 1/2 ft

3 1/2 ft 3 1/2 ft 3 1/2 ft

3 1/2 ft 3 1/2 ft 3 1/2 ft

3 1/2 ft 3 1/2 ft 3 1/2 ft

3 1/2 ft 3 1/2 ft 3 1/2 ft

June 7. 06 returned 6:30 - 10 @

3R

Nov. 18.30
18.09

20yd

Chm

7.65

4/197
244

8.70

15.00

23.70

Walter a Record et al
June 1st 1950

E. W fence property line

Ward. S 87° E 58.62 E

Youn N. 20 CO. 7. June 1st
measured along fence South
3.00 ft. to a 1/2 x 24 in
paper with 44 copper wire and

measured a wh. oak 15 in
East 11. feet

double wh. oak 6.3 SE
17.4 ft.

South of section line 25.00

- 7 ft. to paper by North of
Creek

N. W. wh. oak paper 1/2 x 20 long
wh. oak 3/6 N. 2° E 4 ft.

8.50 N. 87° 1/4 along fence down hill

9/8
24.00
Dd

33


N. 31° E 5.10
along 60 Rd.

Pipe in 6 road
gall 1/2 x 30 in 66 1/3
long.

Street

97
666
482
587
97
1600
210
260

Chm.
24.4



5 June
4-5
9-30 =
19.00
22.00

Leave 7 am
5:30 PM

June

349 N Sp. arbor
June 2nd 1950

Begin at S.E. cor of 28 40

N. 80 1/2 W 300 ft.

259 N. 12 W 16 ft to fence

N. 12 W to North

Line of Sparks Land
of W. 1/4 Section 3 hrs 5:00

J. B. Jarvis 8 hrs
June 4th 1950 9:15
Begin at 1/4 cor 6th 11. 1/4 26 1/2
Old trees cut down. New
trees stump at 1/4 cor
1/4 x 1/4 x 1/4
17 8 1/2 W 17 1/2 ft
18 10 - 18
p. Albert Corvick
Loraine Rd
June 8 8:55 - 8:15

20.17
2.62 hrs
5 1/2
8.53.00

J. B. Jarvis 35

June 4th 1950
Road Survey, 17A P. of W.
Begin at

on Highway P. of W.
from table of 34 x 450 long

marked a cor. for 9 x 36 1/2 W 44 1/2

ft. then 8 1/2 x 136 ft

marked a cedar 14 ft

S 54 W. 9 1/4 ft

S 48 1/2 E 60.5 ft per 21 x 8 1/2

E 39 ft 3. N. 30 1/2 W 1
" 9 " 3/4 ft
" 40 1/2 " paper
" 5 1/2 "

134.2
for 2 2 1/2 S 2 2 W 2 1/2 9 hrs
add Oct 13 1/2 10:00 Oct 28 1/2 2:40

S 11 1/2 (10) Time 8 am to 6 pm

look more S 28 E 109 ft

paper for 16 7 1/2 x 8 1/2

38 E A McDonald

Aug 5th 1950
Ip 22 S R. 5 W

Went to cor of road 24x25
all trees standing
line N. e. S. pond cor
N. W. cor of each 25. on S. slope

Aug 5
Lanwood
Pd
\$3.00
2 1/2 hrs.
dual
5.00

Duply Chapman
Lanwood 39

July 19th East of Maroon Cemetery

Began at the S. E. cor which is a 1/2" x 24 in dia gal pipe. East to a stone cor. Net 305.1 feet thence N. 1° 30' W. 352.7 to an 2" x 36 iron pipe east on old fence line. Thence N to East line of Maroon Cemetery to 1/2" in x 36 iron pipe South on fence line 352.7 ft. to place of beginning. Cont. 2.49 acre

Surveying 3 hr \$ 87.00
Pd 2.50
Paid 7.50

J. L. DANKING CO.
SURVEYORS
P.O. BOX 100
MARIETTA, GA.

40

Edwards & Liberty

Aug 18th 1850

9-30
8-45

Begin at cor of Liberty

S.E. cor of work always
cor set by my call 19.5
different in S. bridge & in
cor hrs & given S.E. cor of
building

(18) North toward Bl cor. 150
feet to an iron rod

9 to 11 (20) 9 to 11
~~Put level on 19~~
~~7 to 9 to 11~~

9 hrs \$18.00
18th 9-30 to 3-45 5-15
19 2-30 2-45 2-00
20 2-45 2-11
9-15

92 mooks 41
N. S. & W. mooks

Aug 21st 1950

May 2nd

Begin on N. side of E. Rd

on E side Green & S.E. North

along fence to E. rd or 1700 ft

to stake in brush + 700 ft

to creek at a 1700 ft west

500 ft N 126 ft S with 100 ft

mark 300 ft west of line

126 ft S of creek

and then East 332 & 14 East

300. N & or 125 ft S of station of

cr. or runo South 400 ft. toward

turns East 10 ft S. 500. + 100 = 600

by all in 5 steps but East 299 ft

N. & or 125 ft S 63 E to stake
295 ft.

June 7-30 50 + 4 PM 1500
4 1/2 8 1/2 7 1/2
8 1/2 7 1/2

8/23

ARTING CO.
MICHIGAN U.S.A.
Gardner

44
 178 1/2 feet
 Seen. Lowered Sp. 248 R 7 W.
 Long and
 Sept 3rd 4th 1858.

Begin at N.E. cor of sect 5
 Sp. 25 & R 7 W. set iron pipe
 from N.W. bearing the old
 marks plain other trees gone
 R. W. North descend var. 21° 4.
 follow old blazed line

begin from top of hill
 step down N slope
 12.50 to 4 cor & 6 tree cut
 in and marked N. 8
 set cedar stake 188
 tree removed 88
 cor on top of hill
 3/4 x 36 pipe
 5m marked pin 24 N 67 E 55
 Chincapen 18 S 41 1/2 N 22 1/4
 76° 10' N. desc N slope
 600 m marked cedar 8 16 E 30
 pin 20 N 59 E 30
 2 down 18 1/2

3° 50'
 77 68 W descend N slope
 13.50
 set out peg on line (quit)
 Sept 17th fence N 25 E var 21 1/2
 R. W. random line
 648 1.50 from alake 1500
 3/4 x 36 m marked
 with pin 18 881 W 18
 1/2 19 1/2 W 61 3/4
 N. 41 1/2 W 15 00 + 28 pipe 4 x 36
 marked H. oak 7 1/2 896.86
 pin 18 N 43 W 11.8

Sept 4th Paid
 24 \$50.00
 5 33 W.
 Barrels of rumal N W
 set pin 16 N 48 W 15 1/4
 Iron cor N 25 E
 2 x 26 & amy 21.33 E R
 32 1/2

46

Thorpe

Sept 1950

Began x 8 10. W. 2. 25. 8126 4. 325
62° 10' by Vorew
b. 17' 2" S 2. 29. 7 t Highway

Highway 7 572 E
7 needs 462
distance along High way
57 33. 4 ft on ch March land
15 ft from yellow mark

Began at Sew. M. Howard
land East 13.00 + 16 to 18 1999
along highway 76.1 ft
land

cut 2 W cut steel shaft
6 m x 36 m
2 cut 17 m x 36 m
on highway 1' x 36 m
2 S. for shaft 1/2 x 36 m
Paid 1200
Dec 2. 1999

5 + 3 189 ft

INDEX

47

- Page 36 Stigora pro
- 37 Clav. Wilson - Chancy Smith
- 38 X A. E. McDonald
- 39. Lambertini - Chapman Leair
- A. Laswell - no record
- 40 Feldner Dicketts
- 41 N. S. Nimblets
- 42 Denney Moxen
- 43 Nimblets. N. S.
- 44-45 A. B. Leonard
- 46 RE Thorpe 9/50

PAID
RECEIVED
1950

INDEX 1949

John Maquers
 May 14 1933
 Begin at peg on Sp. line
 John 8 15.15 PM 6' cutting road
 along W side of road
 10⁰⁰ E 5.40 29 M * mark
 Anne
 From N.E. cor S 172 E 76 M
 74 M * Highway 142 M
 East R of W.
 East E side of 265 76 M
 142 S on South side. 75
 S 71° 20' E. side 142 and 50
 62 142 M

Page 1	Moore	3-6	Sturms	4	Overcamp	5	Hansen	7	Dumcabi	7	Garbison	8	Rice	9	10	10, 13	15, 16	17	18, 19	20	21	22	23	24	25	26-27	31, 34, 35	29	30	32	33	34	34	35
	of Reed		15-16	Fred P.		S. B.		Lick		Edward M.									Smith	Lynt	Ed	H. J.	City of Onealla	Thompson	M. M.									

H. H. H. H. H.

Pennsylvania

So far R. and starting soon

January 7 from City 1900

L. S. Goddard

U. S. Education 389 ft

along RR W. H. Wilson

EN

DJE

110

110

110

110

110

110

110

110

110

110

110

110

110

110

110

110

110

110

110

110

110

110

110

110