

7-157

OFFICE OF THE  
DOUGLAS COUNTY SURVEYOR

Station: 29 M

T 26 S, R 3W, Sec 34

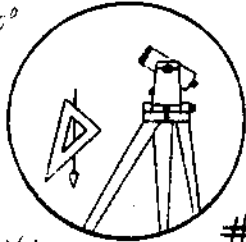
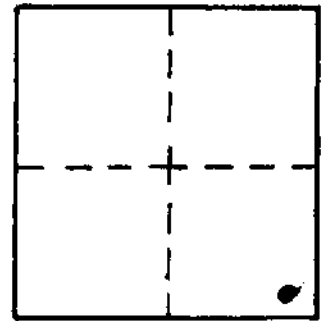
Date Set: 1935

Set By (Agency): USGS

Date Recovered: 6-22-99

Recovered By: RWS, SIF

- Found
- New
- Reset
- Not Found
- Referenced
- Destroyed



#-157

VERTICAL CONTROL NGVD 29 840.74

Elevation: 840.59

NGS Line #

USGS Line #

OSHD Line #

Precision: 3rd

Agency: USGS

Proj. # 2007

Date: 1935

HORIZONTAL CONTROL

CS66/56

South Zone O.C.S. 27: Y(Northing)

X(Easting)

South Zone O.C.S. 83: Y(Northing)

X(Easting)

Precision:

Agency:

Proj. #

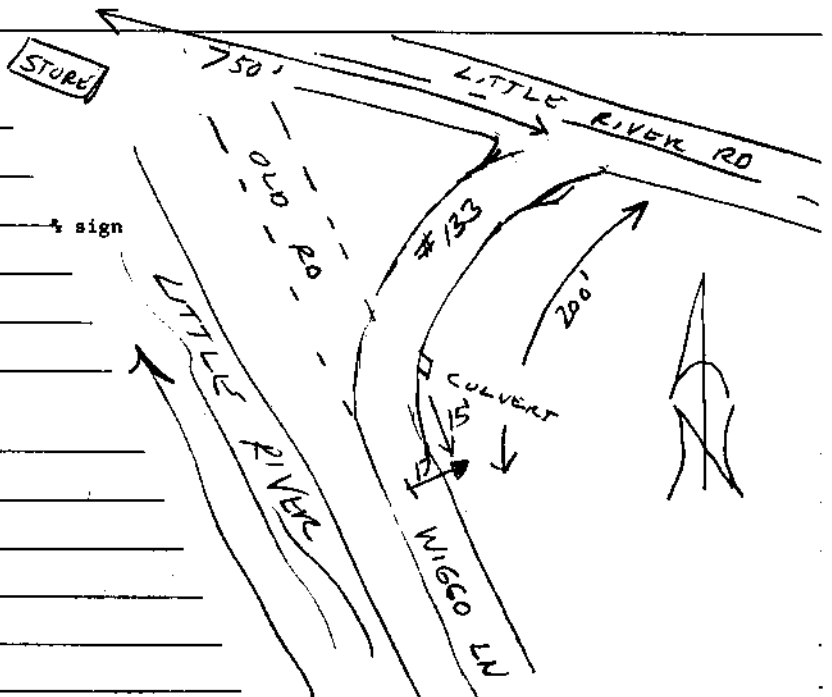
Date:

Approx. <sup>NAD 83</sup> Geographic Position: Latitude 43°15'23" Longitude 123°01'48"

DESCRIPTION and TO REACH

3 3/4" DIA USGS DISK STAMPED "29 M 1935" SET IN  
TOP OF A 4' BY 4' ROCK OUTCROP PROTRUDES  
2' ABOVE GROUND.

FROM PEEL STORE IN T26S R3W SEC 34 PROCEED  
EASTERLY ALONG LITTLE RIVER ROAD APPROX 0.15 MILES  
TO PRIVATE DRIVE WAY ON RIGHT PROCEED ALONG  
DRIVE APPROX 200 FT TO MONUMENT ON LEFT.



Reference Marks: