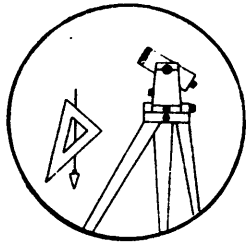
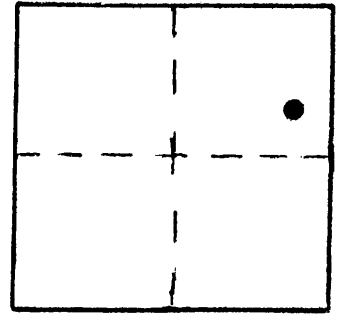


OFFICE OF THE  
DOUGLAS COUNTY SURVEYOR

Station: 9M T 30 S, R 1 E , Sec 2  
Set By (Agency): USGS  
Date Set: 1944  
Recovered By RWS,SJF  
Date Recovered 8/14/87  
Recovered By \_\_\_\_\_  
Date Recovered \_\_\_\_\_  
Recovered By \_\_\_\_\_  
Date Recovered \_\_\_\_\_



#-140



VERTICAL CONTROL **NGVD 29**

Elevation: 1889.010 ft. NGS Line # \_\_\_\_\_ USGS Line # 113 OSHD Line # \_\_\_\_\_  
Precision: 2nd. order Agency: USGS Proj. # \_\_\_\_\_ Date: 1956

HORIZONTAL CONTROL

South Zone State Plane Coordinates: Y(Northing) \_\_\_\_\_ X(Easting) \_\_\_\_\_  
Precision: \_\_\_\_\_ Agency: \_\_\_\_\_ Proj. # \_\_\_\_\_ Date: \_\_\_\_\_  
Approximate Geographic Position: Latitude \_\_\_\_\_ Longitude \_\_\_\_\_

DESCRIPTION and TO REACH

A USGS disk stamped "9M 1944 1889" set in a large boulder measuring 15 ft. by 11 ft. by 6 ft. high situated near the center of Jackson Creek stream bed.

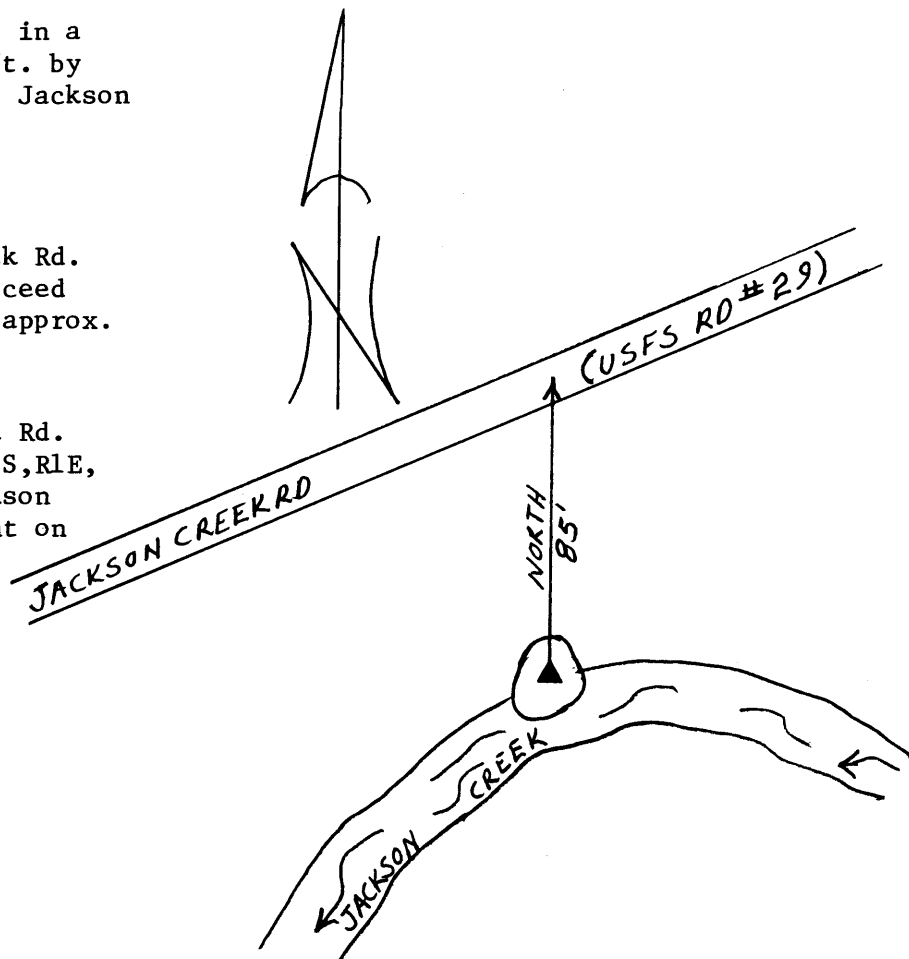
TO REACH:

From Cover Campground and Jackson Creek Rd. (USFS Rd. #29) in T30S,R1E,Sec.17, proceed northeasterly along Jackson Creek Rd. approx. 1.7 miles to monument on right.

From the intersection of Jackson Creek Rd. (USFS Rd. #29) and USFS Rd. #30 in T30S,R1E, Sec.2 proceed northeasterly along Jackson Creek Rd. approx. 1.0 miles to monument on right.

Reference Marks:

SKETCH



Note: For further information, contact the Douglas County Surveyor's Office, Room 205 Douglas County Justice Building, Roseburg, OR 97470. Phone 440-4278. Douglas County residents outside the Roseburg calling area, dial toll free 1-800-452-0991.