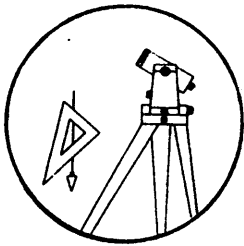
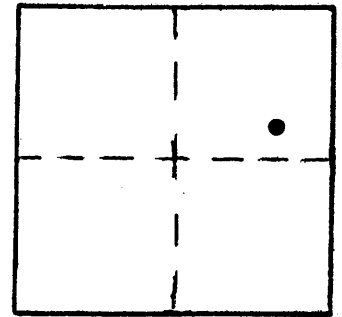


OFFICE OF THE
DOUGLAS COUNTY SURVEYOR



#-126

Station: 5-11.7 T 28 S, R 8 W , Sec 1
 Set By (Agency): DCSO
 Date Set: Marked 1982
 Recovered By RS,SJF
 Date Recovered Sept. 20, 1984
 Recovered By _____
 Date Recovered _____
 Recovered By _____
 Date Recovered _____



VERTICAL CONTROL NGVD 29

Elevation: 864.319 NGS Line # _____ USGS Line # _____ OSHD Line # _____
 Precision: 2nd Agency: DCPW Proj. # 2013 Date: 1982

HORIZONTAL CONTROL

South Zone State Plane Coordinates: Y(Northing) _____ X(Easting) _____
 Precision: _____ Agency: _____ Proj. # _____ Date: _____
 Approximate Geographic Position: Latitude 43° 09' 54" Longitude 123° 35' 04"

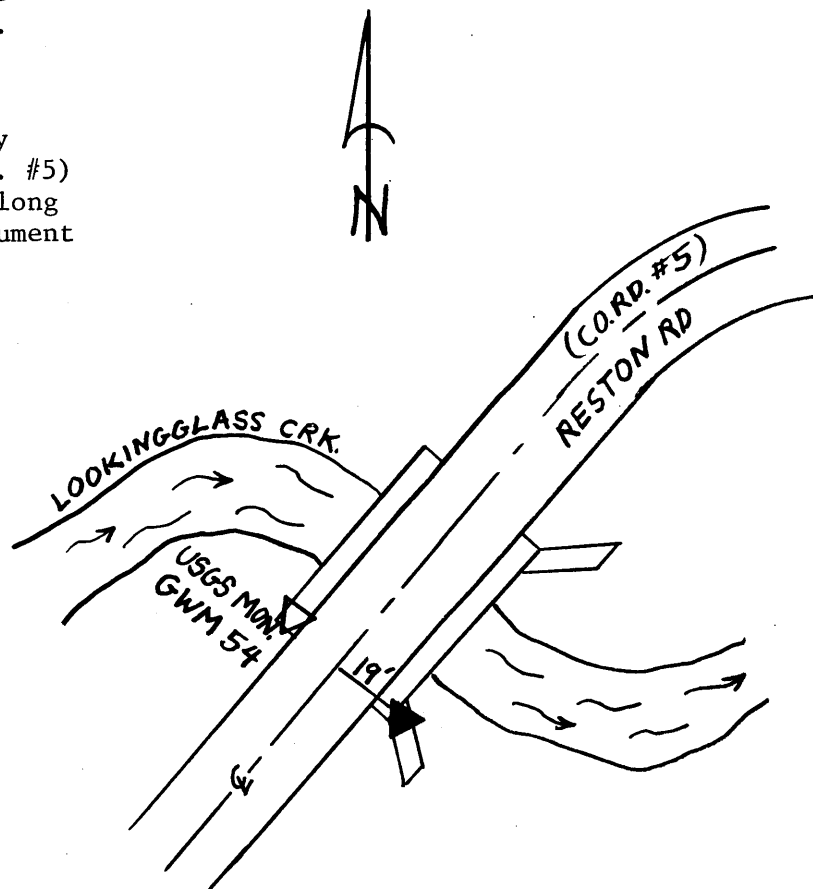
DESCRIPTION and TO REACH

SKETCH

A DCSO disk stamped "5-11.7 BM 1982" set flush in the west end of south concrete headwall of bridge over Lookingglass Creek.

TO REACH:

From the intersection of Flournoy Valley Road (Co. Rd. #51) and Reston Road (Co. Rd. #5) in T27S,R7W,Sec.32 proceed southwesterly along Reston Road approximately 2.2 miles to monument on left.



Reference Marks:

Note: For further information, contact the Douglas County Surveyor's Office, Room 205 Douglas County Justice Building, Roseburg, OR 97470. Phone 440-4278. Douglas County residents outside the Roseburg calling area, dial toll free 1-800-452-0991.