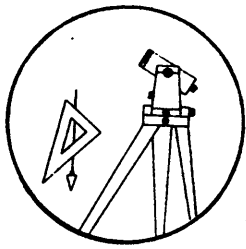
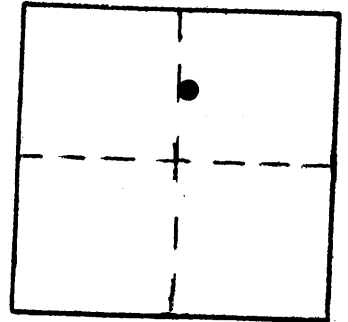


OFFICE OF THE  
DOUGLAS COUNTY SURVEYOR



#-124

Station: 5-9.9 T 27 S, R 7 W, Sec 32  
 Set By (Agency): DCPW  
 Date Set: 1982  
 Recovered By RS, SJF  
 Date Recovered Sept. 20, 1984  
 Recovered By \_\_\_\_\_  
 Date Recovered \_\_\_\_\_  
 Recovered By \_\_\_\_\_  
 Date Recovered \_\_\_\_\_



VERTICAL CONTROL *NGVD 29*

Elevation: 643.582 NGS Line # \_\_\_\_\_ USGS Line # \_\_\_\_\_ OSHD Line # \_\_\_\_\_  
 Precision: 2nd Agency: DCPW Proj. # 2013 Date: 1982  
*CS 66/61*

HORIZONTAL CONTROL

South Zone State Plane Coordinates: Y(Northing) \_\_\_\_\_ X(Easting) \_\_\_\_\_  
 Precision: \_\_\_\_\_ Agency: \_\_\_\_\_ Proj. # \_\_\_\_\_ Date: \_\_\_\_\_  
 Approximate Geographic Position: Latitude 43° 10' 54" Longitude 123° 33' 09"

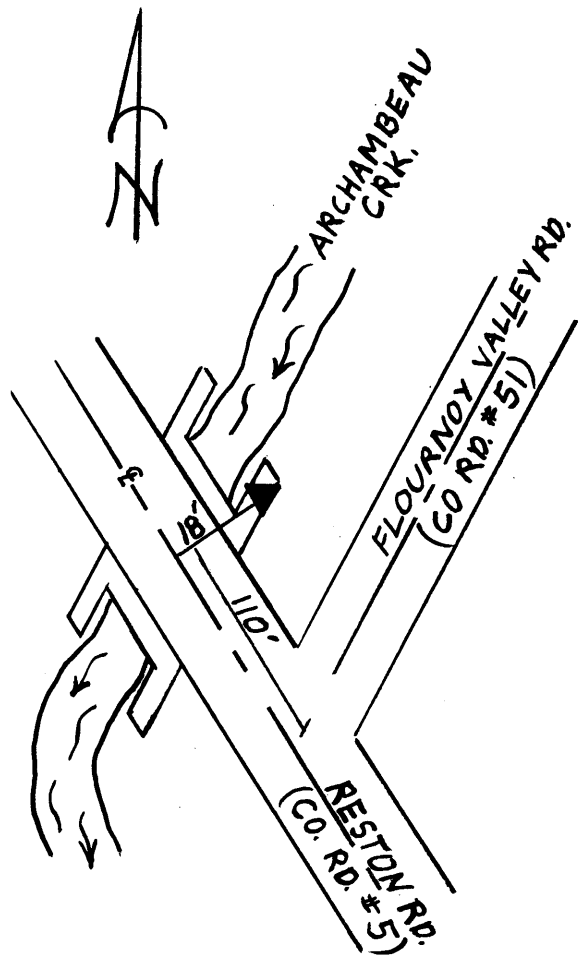
DESCRIPTION and TO REACH

A DCPW disk stamped "5-9.9 BM 1982"  
set in the northeast corner of a concrete  
bridge headwall.

TO REACH:

Go to the intersection of Reston Road  
(Co Rd. #5) and Flourney Valley Road  
(Co. Rd. #51) in T27S, R7W, Sec. 32.  
Monument is 110 Ft. northwest of intersection.

SKETCH



Reference Marks:

Note: For further information, contact the Douglas County Surveyor's Office, Room 205  
Douglas County Justice Building, Roseburg, OR 97470. Phone 440-4278. Douglas  
County residents outside the Roseburg calling area, dial toll free 1-800-452-0991.