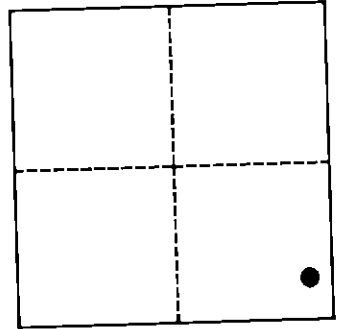
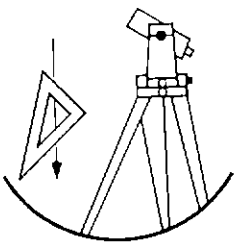


OFFICE OF THE  
DOUGLAS COUNTY SURVEYOR

Station: 30612 DCSO  
 Date Set: 1978  
 Set By (Agency): \_\_\_\_\_  
 DCSO Designation: #-115  
 Date Recovered: 2-18-82  
 Recovered By: JP  
 Date Recovered: \_\_\_\_\_  
 Recovered By: \_\_\_\_\_  
 Date Recovered: \_\_\_\_\_  
 Recovered By: \_\_\_\_\_

T30S R6W Sec. 12



VERTICAL CONTROL

NGVD 29 Elevation: 651.02 FEET      NAVD 88 Elevation: \_\_\_\_\_ METERS  
 NGS Line # \_\_\_\_\_ USGS LINE # \_\_\_\_\_ OSHD Line # \_\_\_\_\_ FILE # \_\_\_\_\_  
 Precision: 3RD ORDER Agency: LS #1978 Proj: \_\_\_\_\_ Date: 1993

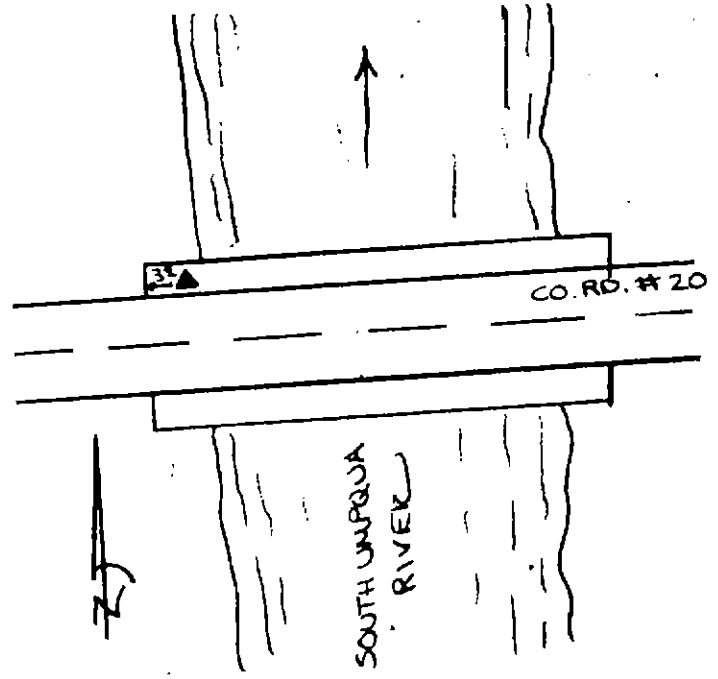
HORIZONTAL CONTROL

O.C.S. 27 Y(Northing): 489,210.23      O.C.S. 83 Y(Northing): 489,174.58  
 (South Zone) X(Easting): 1,238,387.12      (South Zone) X(Easting): 4,159,345.67  
 Precision: 1/25,000 Agency: DCSO Proj: 2008 Date: 1978  
 Approx. O.C.S. 27 Geographic Position: Latitude: 42°58'25" Longitude: 123°20'47"  
 Approx. O.C.S. 83 Geographic Position: Latitude: 42°58'24" Longitude: 123°20'51"

Found: A standard OSHD disk stamped "30612 DCSO". Station is set flush on Northerly curb of the Westerly end of bridge, 0.7'± above bridge deck.

To reach: From the I-5 overpass of Co. Rd. #20 (Tri City-Riddle Rd.) T30S R5W Sec. 7 proceed Westerly along Co. Rd. #20 0.6 miles to station on the right, or Northerly side of the road.

\*FOR INFORMATION SEE DCSO SUBDIVISION FILE VOL. 18 PG. 20 A&B



Note: For further information contact the Douglas County Surveyors Office, Room 205 Douglas County Justice Building, Roseburg, OR 97470. Phone 440-4272. Douglas County Residents outside Roseburg calling area, dial toll free 1-800-477-0991.