

OFFICE OF THE
DOUGLAS COUNTY SURVEYOR

Station: 3057 DCSO

T30S R5W Sec. 7

Date Set: 1978

Set By (Agency): OSHD

DCSO Designation: #-110

Date Recovered: 2-25-82

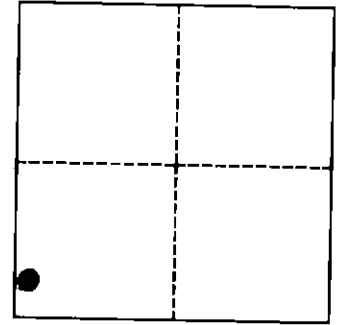
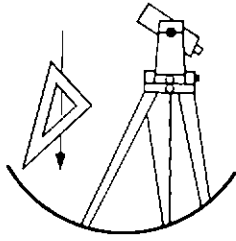
Recovered By: LEM JMP

Date Recovered: _____

Recovered By: _____

Date Recovered: _____

Recovered By: _____



VERTICAL CONTROL

NGVD 29 Elevation: 646.96 FEET NAVD 88 Elevation: _____ METERS

NGS Line # _____ USGS LINE # _____ OSHD Line # _____ FILE # _____

Precision: 3RD ORDER Agency: LS #1978 Proj: _____ Date: 1993

HORIZONTAL CONTROL

O.C.S. 27 Y(Northing): 489,162.39 O.C.S. 83 Y(Northing): 489,126.75

(South Zone) X(Easting): 1,238,948.17 (South Zone) X(Easting): 4,159,906.72

Precision: 1/25,000 Agency: DCSO Proj: 2008 Date: 1978

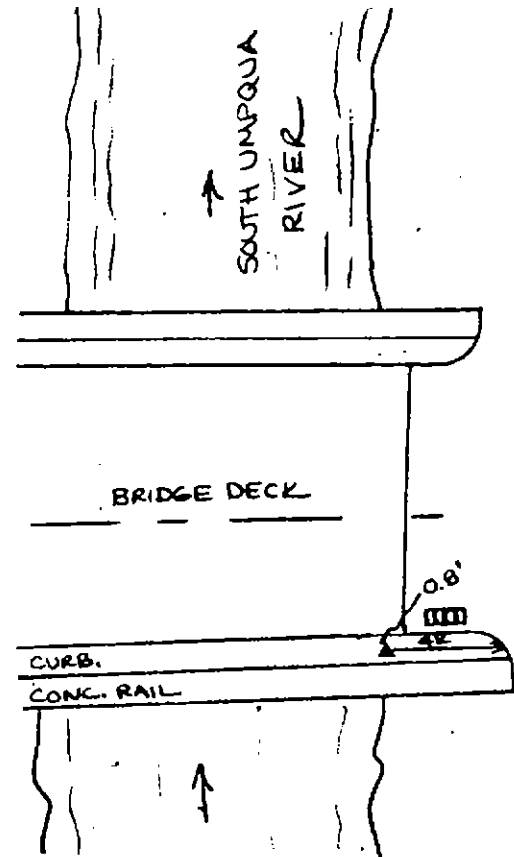
Approx. O.C.S. 27 Geographic Position: Latitude: 42°58'24" Longitude: 123°20'40"

Approx. O.C.S. 83 Geographic Position: Latitude: 42°58'24" Longitude: 123°20'44"

Found: A standard OSHD disk stamped "DCSO 3057" set in Southerly concrete curb on the East end of the bridge, 7" above bridge deck.

To reach: Station mark is on the bridge over South Umpqua River on Co. Rd. #20A in T30S R5W Sec. 7

*FOR INFORMATION SEE DCSO SUBDIVISION FILE VOL. 18 PG. 20 A&B



Note: For further information contact the Douglas County Surveyors Office, Room 205 Douglas County Justice Building, Roseburg, OR 97470. Phone 440-4272. Douglas County Residents outside Roseburg calling area, dial toll free 1-800-477-0991.