

OFFICE OF THE  
DOUGLAS COUNTY SURVEYOR

Station: 41-3 T 27 S, R 6 W, Sec 24

Set By (Agency): OSHD

Date Set: ?

Recovered By KR, TP

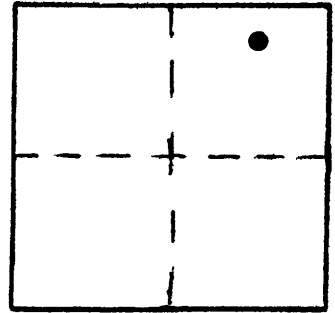
Date Recovered 5/82

Recovered By RWS-SJF/2000

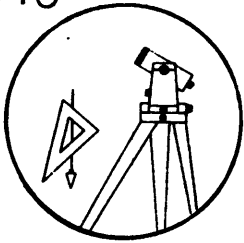
Date Recovered \_\_\_\_\_

Recovered By \_\_\_\_\_

Date Recovered \_\_\_\_\_



#-098



VERTICAL CONTROL NGVD 29  
456.69 456.54  
Elevation: \_\_\_\_\_ NGS Line # \_\_\_\_\_ USGS Line # \_\_\_\_\_ OSHD Line # \_\_\_\_\_  
Precision: 3rd Agency: DCSO Proj. # 66/38 Date: 1974  
2000

HORIZONTAL CONTROL  
South Zone State Plane Coordinates: Y(Northing) \_\_\_\_\_ X(Easting) \_\_\_\_\_  
Precision: \_\_\_\_\_ Agency: \_\_\_\_\_ Proj. # \_\_\_\_\_ Date: \_\_\_\_\_  
Approximate Geographic Position: Latitude 43° 12' 45" Longitude 123° 21' 00"

DESCRIPTION and TO REACH

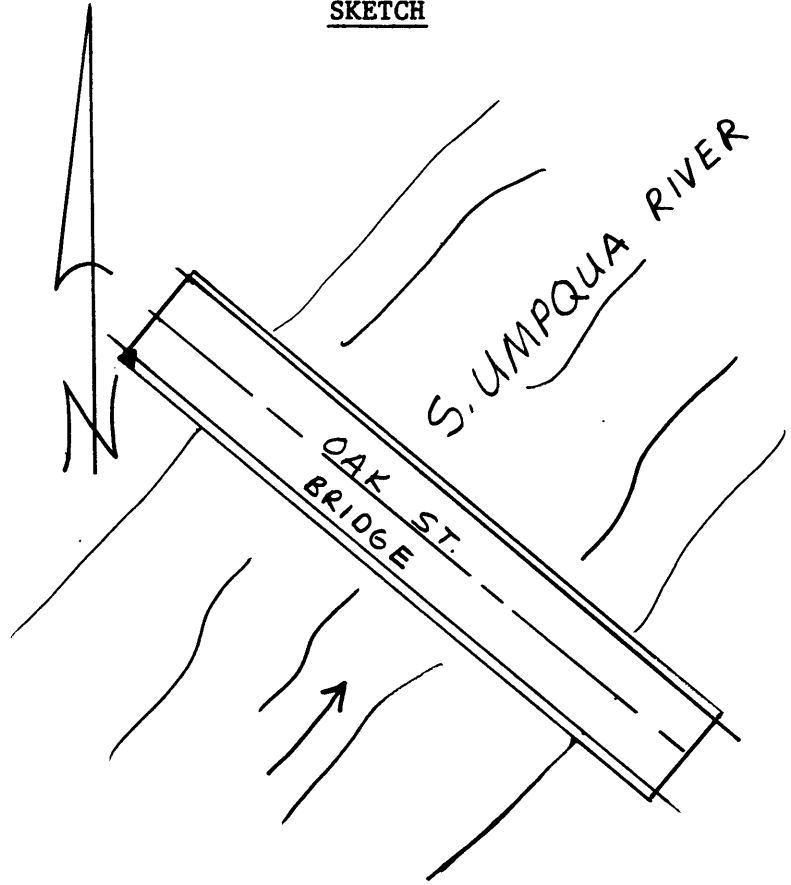
SKETCH

DESCRIPTION:

A disk set flush in sidewalk of bridge.

TO REACH:

Go to the Oak St. bridge crossing the South Umpqua River.



Reference Marks:

Note: For further information, contact the Douglas County Surveyor's Office, Room 205 Douglas County Justice Building, Roseburg, OR 97470. Phone 440-4278. Douglas County residents outside the Roseburg calling area, dial toll free 1-800-452-0991.