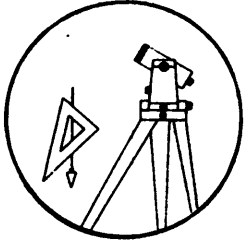
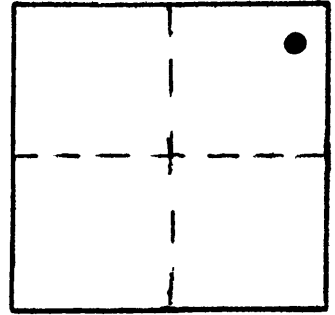


OFFICE OF THE
DOUGLAS COUNTY SURVEYOR



Station: 41-2 T 27 S, R 6 W, Sec 24
Set By (Agency): OSHD
Date Set: ?
Recovered By KR, TP
Date Recovered _____
Recovered By RWS-SJF
Date Recovered 2000
Recovered By _____
Date Recovered _____



DESIG. # - 097
NGVD 29

VERTICAL CONTROL 45670

Elevation: 456.87 NGS Line # _____ USGS Line # _____ OSHD Line # _____
Precision: 3rd Agency: DCSO Proj. # 6010-3 C.S. 66/38 Date: 1977
2000

HORIZONTAL CONTROL

South Zone State Plane Coordinates: Y(Northing) _____ X(Easting) _____
Precision: _____ Agency: _____ Proj. # _____ Date: _____
Approximate Geographic Position: Latitude 43° 12' 46" Longitude 123° 20' 57"

DESCRIPTION and TO REACH

SKETCH

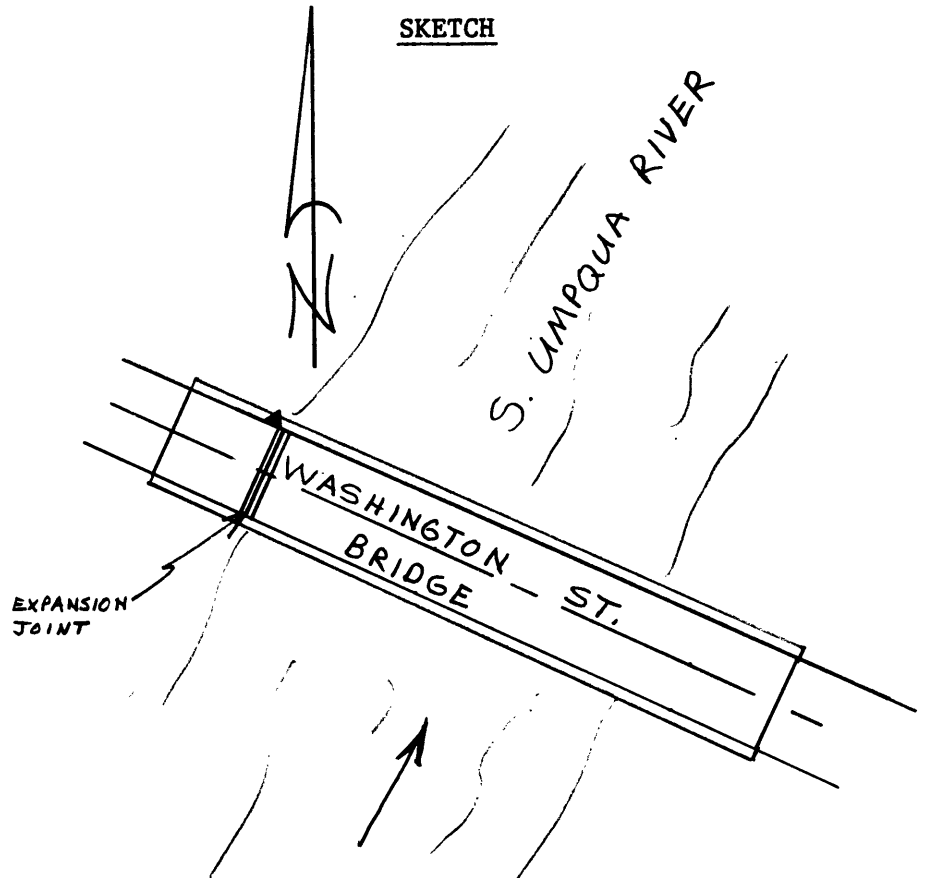
DESCRIPTION:

A disk set in concrete sidewalk
of bridge.

TO REACH:

Go to the Washington St. bridge
crossing of South Umpqua River.

Note: Cap has been slightly
damaged, elevation was taken
on the letters "ART" of
DEPARTMENT.



Reference Marks:

Note: For further information, contact the Douglas County Surveyor's Office, Room 205
Douglas County Justice Building, Roseburg, OR 97470. Phone 440-4278. Douglas
County residents outside the Roseburg calling area, dial toll free 1-800-452-0991.