OFFICE OF THE
DOUGLAS COUNTY SURVEYOR

Station: 19-1 T 27 S, R 6 W , Sec 23

Set By (Agency): CITY(RSBG)

Date Set: ?

Recovered By RS,PB

Date Recovered 11/3/83

Recovered By RWS-SJF

Date Recovered 2000

Recovered By

Date Recovered

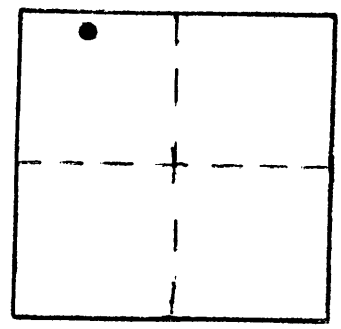



#-082 27S 6W 23
19-1

NAD	577218.84	4152882.71
83	43°12'51"	123°22'59"

VERTICAL CONTROL NGVD29

Elevation: ~~468.38~~ 468.25 NGS Line # USGS Line # OSHD Line #

Precision: 3rd Agency: ~~CITY(RSBG)~~ DCSO ~~Proj.~~ CS # 66/38 Date: 2000 ~~1979~~

HORIZONTAL CONTROL OCS27

South Zone State Plane Coordinates: Y(Northing) ~~577,253.96~~ X(Easting) ~~1,231,924.33~~

Precision: 1/25,000 Agency: DCSO Proj. # 6012-7 CS 59/33 Date: 1977

Approximate Geographic Position: Latitude 43°12'51.7" Longitude 123°22'54.9"

DESCRIPTION and TO REACH

DESCRIPTION:

A disk stamped "19-1" set flush on a concrete sidewalk.

TO REACH:

Go to the intersection of W. Broccoli St. and W. Harvard Blvd. in Roseburg.

SKETCH

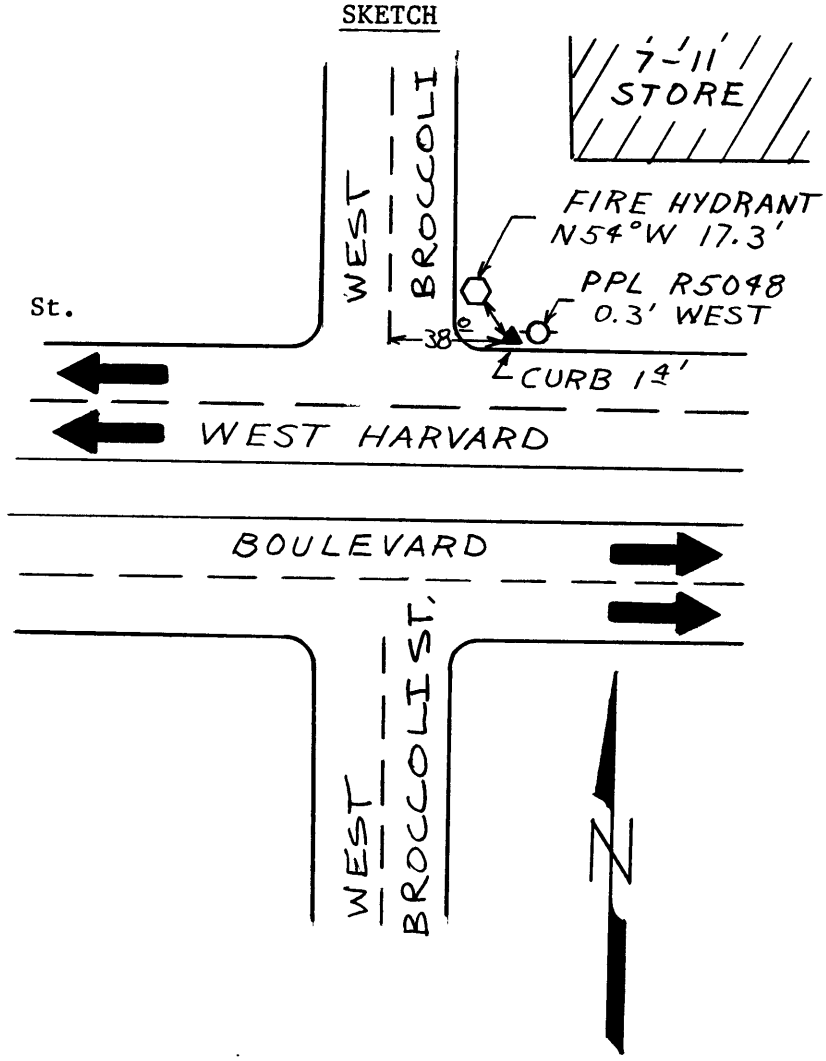

Reference Marks:

Note: For further information, contact the Douglas County Surveyor's Office, Room 205 Douglas County Justice Building, Roseburg, OR 97470. Phone 440-4278. Douglas County residents outside the Roseburg calling area, dial toll free 1-800-452-0991.