OFFICE OF THE
DOUGLAS COUNTY SURVEYOR

Station: 10-4 T 27 S, R 6 W, Sec 22
Set By (Agency): CITY(RSBG)
Date Set: ?
Recovered By KR,TP
Date Recovered
Recovered By RWS SJF
Date Recovered 2000
Recovered By
Date Recovered

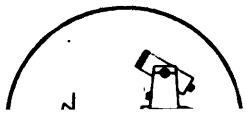

#-079 27S 6W 22
10-4

NAD	575278.34	4150775.58
83	43°12'31"	123°23'27"

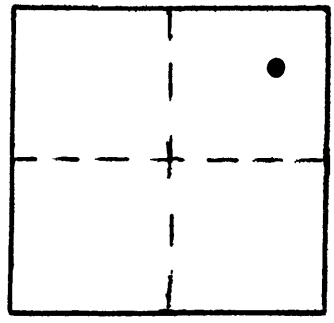

VERTICAL CONTROL NGVD 29
Elevation: ~~481.65~~ 481.543 NGS Line # ____ USGS Line # ____ OSHD Line # ____
Precision: ~~3rd~~ 2nd Agency: ~~CITY(RSBG)~~ DCSO ~~Proj.~~ OS # 66/38 Date: 1990

HORIZONTAL CONTROL OCS 27
South Zone State Plane Coordinates: Y(Northing) 575,313.45 X(Easting) 1,229,817.18
Precision: 1/20,000 Agency: DCSO Proj. # 2005-2 Date: 1983
Approximate Geographic Position: Latitude 43°12'31.8 Longitude 123°23'22.4

DESCRIPTION and TO REACH

DESCRIPTION:

A 2 in. diam. disk stamped "10-4"
set in 6 in. sq. concrete footing.

TO REACH:

Go to intersection of Lookingglass Rd.
and W. Goedeck Ave.

SKETCH

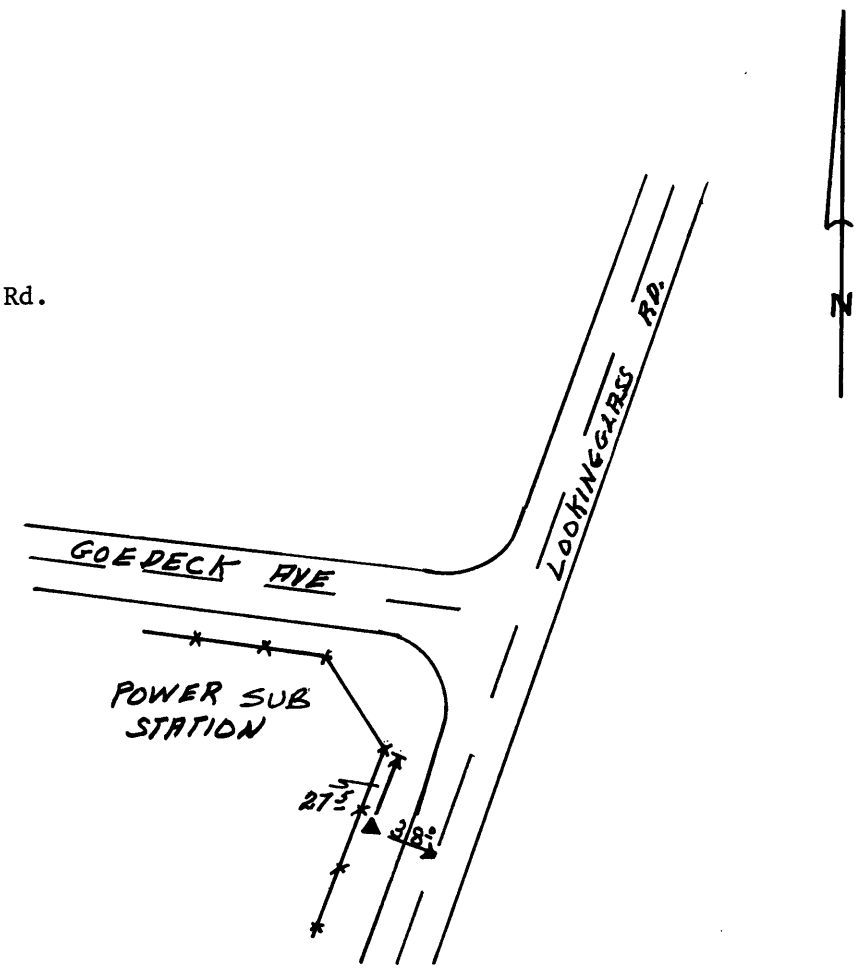

Reference Marks:

Note: For further information, contact the Douglas County Surveyor's Office, Room 205 Douglas County Justice Building, Roseburg, OR 97470. Phone 440-4278. Douglas County residents outside the Roseburg calling area, dial toll free 1-800-452-0991.