
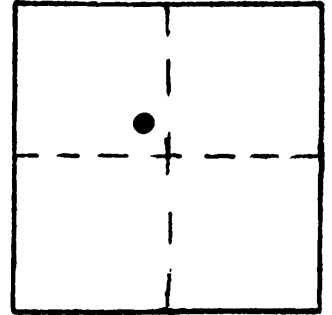


OFFICE OF THE
DOUGLAS COUNTY SURVEYOR



#-071

Station: 26-1. T 27 S, R 6 W, Sec 14
 Set By (Agency): CITY(RSBG)
 Date Set: ?
 Recovered By RS,JP
 Date Recovered 8/26/83
 Recovered By BWS-STF
 Date Recovered 2000
 Recovered By _____
 Date Recovered _____



VERTICAL CONTROL NGVD 29

Elevation: ~~433.41~~ 433.38 NGS Line # _____ USGS Line # _____ OSHD Line # _____
 Precision: 3rd Agency: CITY(RSBG) Proj. # 66/38 Date: 2000

HORIZONTAL CONTROL

South Zone State Plane Coordinates: Y(Northing) _____ X(Easting) _____
 Precision: _____ Agency: _____ Proj. # _____ Date: _____
 Approximate Geographic Position: Latitude 43° 13' 22.2" Longitude 123° 22' 32.4"
 (83) 43° 13' 21.6" 123° 22' 36.6"

DESCRIPTION and TO REACH

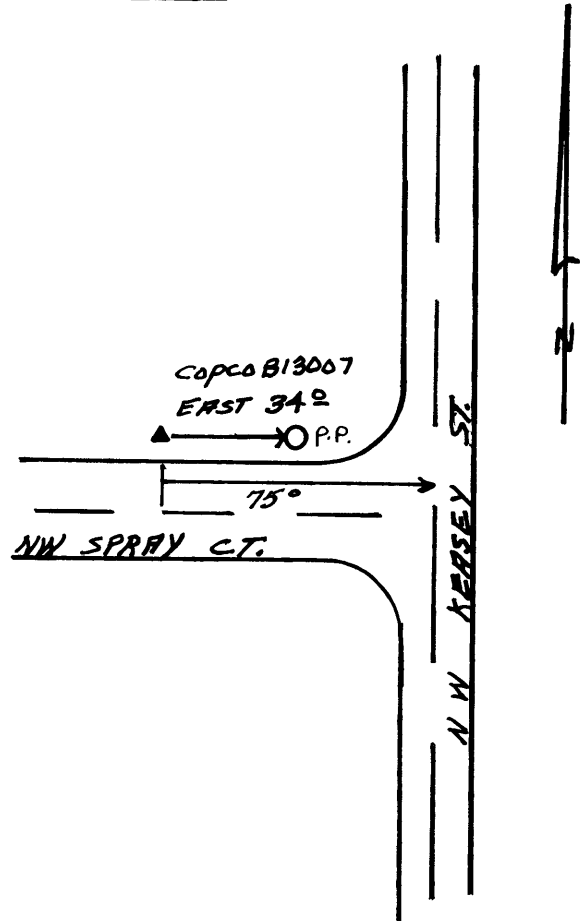
SKETCH

DESCRIPTION:

A disk stamped "26-1" set in a 6 in. square concrete post 3 in. below ground.

TO REACH:

From the intersection of NW Keasey St. and NW Spray Ct. proceed westerly along NW Spray Ct. 75 ft. to monument on right.



Reference Marks:

Note: For further information, contact the Douglas County Surveyor's Office, Room 205 Douglas County Justice Building, Roseburg, OR 97470. Phone 440-4278. Douglas County residents outside the Roseburg calling area, dial toll free 1-800-452-0991.