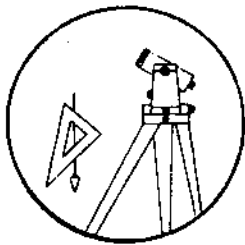
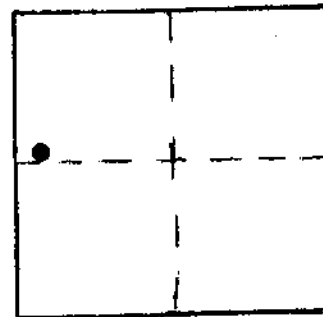


OFFICE OF THE
DOUGLAS COUNTY SURVEYOR
- 024



Station: 51-2 T 27 S, R 5 W, Sec 19
Set By (Agency): CITY (RSBG)
Date Set: ?
Recovered By JP, RS
Date Recovered 8/25/83
Recovered By _____
Date Recovered _____
Recovered By _____
Date Recovered _____



VERTICAL CONTROL **NGVD 29**

Elevation: 487.38 NGS Line # _____ USGS Line # _____ OSHD Line # _____
Precision: 3rd Agency: CITY (RSBG) Proj. # _____ Date: _____

HORIZONTAL CONTROL

South Zone State Plane Coordinates: Y(Northing) _____ X(Easting) _____
Precision: _____ Agency: _____ Proj. # _____ Date: _____
Approximate Geographic Position: Latitude _____ Longitude _____

DESCRIPTION and TO REACH

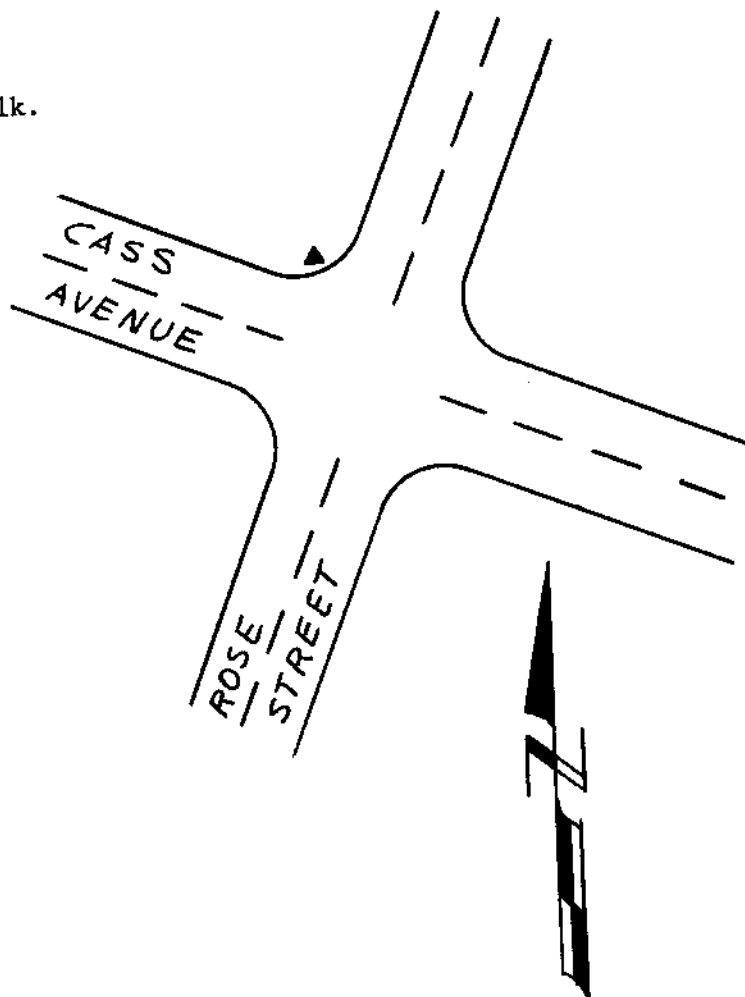
SKETCH

DESCRIPTION:

A disk stamped "51-2" set flush on a sidewalk.

TO REACH:

Go to the intersection of Rose St. and Cass Ave. in Roseburg.



Reference Marks:

Note: For further information, contact the Douglas County Surveyor's Office, Room 205 Douglas County Justice Building, Roseburg, OR 97470. Phone 440-4278. Douglas County residents outside the Roseburg calling area, dial toll free 1-800-452-0991.