
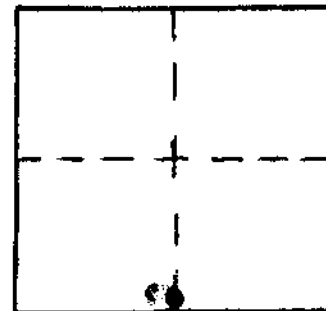


OFFICE OF THE  
DOUGLAS COUNTY SURVEYOR

#-010



Station: 200-12.15 T 26 S, R 4W, Sec 8  
 Set By (Agency): DCPWD  
 Date Set: ?  
 Recovered By Beecroft  
 Date Recovered 3/82  
 Recovered By \_\_\_\_\_  
 Date Recovered \_\_\_\_\_  
 Recovered By \_\_\_\_\_  
 Date Recovered \_\_\_\_\_



VERTICAL CONTROL *NGVD 29*

Elevation: 644.737 NGS Line # \_\_\_\_\_ USGS Line # \_\_\_\_\_ OSHD Line # \_\_\_\_\_  
 Precision: 2nd Agency: DCPWD Proj. # 2013 Date: 1982

HORIZONTAL CONTROL

South Zone State Plane Coordinates: Y(Northing) \_\_\_\_\_ X(Easting) \_\_\_\_\_  
 Precision: \_\_\_\_\_ Agency: \_\_\_\_\_ Proj. # \_\_\_\_\_ Date: \_\_\_\_\_  
 Approximate Geographic Position: Latitude \_\_\_\_\_ Longitude \_\_\_\_\_

DESCRIPTION and TO REACH

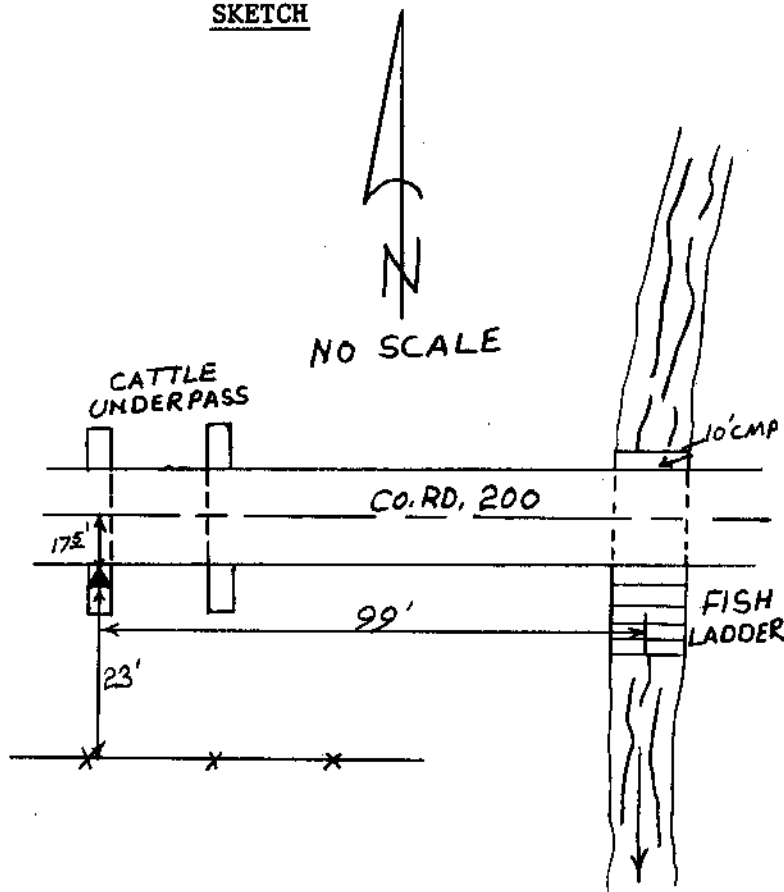
DESCRIPTION:

A DCPWD brasscap stamped "200-12.15 1982" set in the SW corner of "Jackson" cattle underpass.

TO REACH:

From the intersection of Hwy 99 and Co. Rd. 200 (North Bank Rd.) in T26S,R5W,Sec.18; proceed easterly along Co. Rd. 200, approx. 12.2 mi. to monument on right.

SKETCH



Reference Marks:

Note: For further information, contact the Douglas County Surveyor's Office, Room 205 Douglas County Justice Building, Roseburg, OR 97470. Phone 440-4278. Douglas County residents outside the Roseburg calling area, dial toll free 1-800-452-0991.