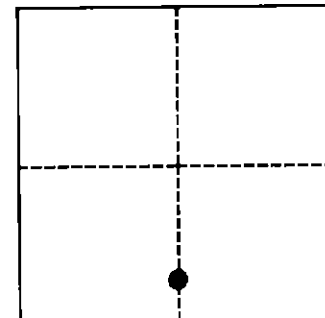
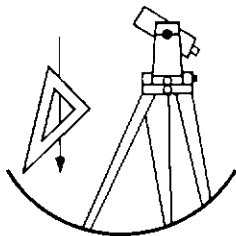


OFFICE OF THE  
DOUGLAS COUNTY SURVEYOR

Station: G 747  
Date Set: 1987  
Set By (Agency): NGS  
DCSO Designation: G-078  
Date Recovered: 8-93  
Recovered By: RWS SJF  
Date Recovered: \_\_\_\_\_  
Recovered By: \_\_\_\_\_  
Date Recovered: \_\_\_\_\_  
Recovered By: \_\_\_\_\_

T28S R6W Sec. 35



VERTICAL CONTROL

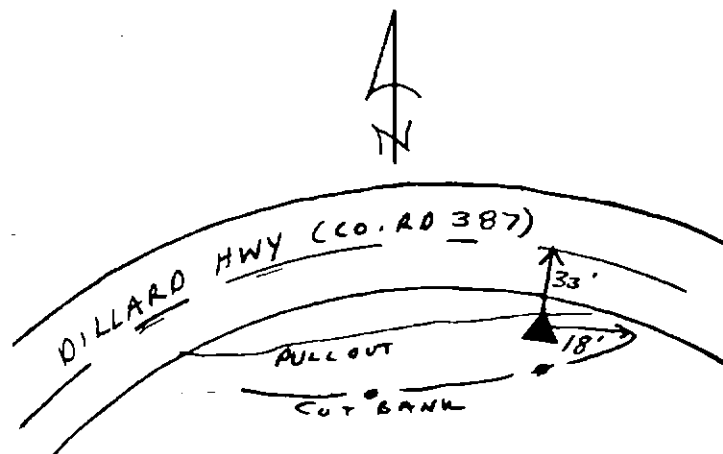
NGVD 29 Elevation: \_\_\_\_\_ FEET      NAVD 88 Elevation: 167.941 METERS  
NGS Line # L25042      USGS LINE # \_\_\_\_\_      OSHD Line # \_\_\_\_\_      FILE # \_\_\_\_\_  
Precision: 1ST ORDER      Agency: NGS      Proj: \_\_\_\_\_      Date: 1988

HORIZONTAL CONTROL

O.C.S. 27      Y(Northing): \_\_\_\_\_      O.C.S. 83      Y(Northing): \_\_\_\_\_  
(South Zone)      X(Easting): \_\_\_\_\_      (South Zone)      X(Easting): \_\_\_\_\_  
Precision: \_\_\_\_\_      Agency: \_\_\_\_\_      Proj: \_\_\_\_\_      Date: \_\_\_\_\_  
Approx. O.C.S. 27 Geographic Position:      Latitude: 43°05'12"      Longitude: 123°22'24"  
Approx. O.C.S. 83 Geographic Position:      Latitude: \_\_\_\_\_      Longitude: \_\_\_\_\_

Found: A 3 - 5/8 inch diameter NGS disk stamped "G 747 1987" set in a rock cut bank.

To reach: From the intersection of Dillard Hwy (Co. Rd. #387) and Dole Rd. (Co. Rd. #14) in T29S R6W Sec2 proceed northerly along Dillard Hwy 0.55 miles to monument on left at mile point 5.3.



Note: For further information contact the Douglas County Surveyors Office, Room 205 Douglas County Justice Building, Roseburg, OR 97470. Phone 440-4272. Douglas County Residents outside Roseburg calling area, dial toll free 1-800-477-0991.