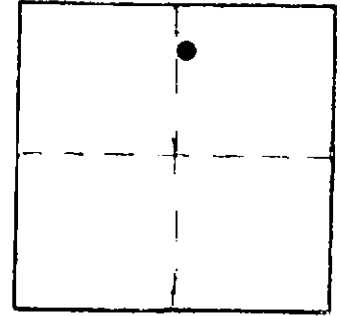
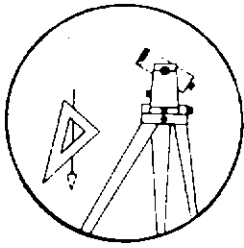


Station: A502 T 31 S, R 1 E, Sec 12
Set By (Agency): USC&GS
Date Set: 1949
Recovered By RWS,SJF
Date Recovered 8/17/87
Recovered By _____
Date Recovered _____
Recovered By _____
Date Recovered _____



VERTICAL CONTROL

Elevation: 5121.597 NGS Line # 130 USGS Line # _____ OSHD Line # _____
Precision: 2nd Agency: USC&GS Proj. # _____ Date: 1957

HORIZONTAL CONTROL

South Zone State Plane Coordinates: Y(Northing) _____ X(Easting) _____
Precision: _____ Agency: _____ Proj. # _____ Date: _____
Approximate Geographic Position: Latitude _____ Longitude _____

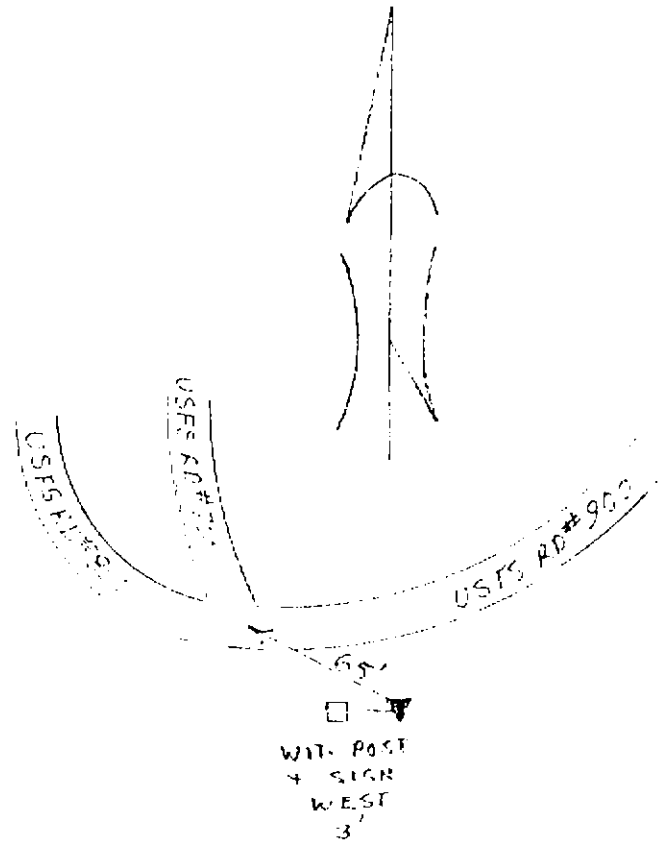
DESCRIPTION and TO REACH

SKETCH

A USC&GS disk stamped "A502 1949" set in a
1 ft. dia. concrete post flush with ground.

TO REACH:

Go to the intersection of USFS Rd. #900,
#700 and #800, in T31S,R1E,Sec.12 (Tucker Gap);
monument is 65 ft. southeast of intersection.



Reference Marks:

Note: For further information, contact the Douglas County Surveyor's Office, Room 205
Douglas County Justice Building, Roseburg, OR 97470. Phone 440-4278. Douglas
County residents outside the Roseburg calling area, dial toll free 1-800-452-0991.