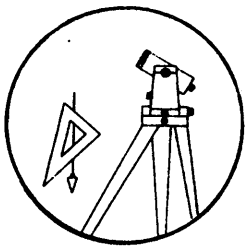
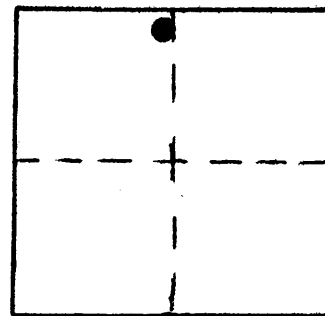


OFFICE OF THE  
DOUGLAS COUNTY SURVEYOR  
Q-005



Station: Q 256 T 30 S, R 5 W, Sec 34  
Set By (Agency): USGS  
Date Set: 1901  
Recovered By RWS, SJF  
Date Recovered 1/30/85  
Recovered By RWS - SJF  
Date Recovered 2-5-02  
Recovered By \_\_\_\_\_  
Date Recovered \_\_\_\_\_



VERTICAL CONTROL NGVD 29

Elevation: 747.81 NGS Line # \_\_\_\_\_ USGS Line # \_\_\_\_\_ OSHD Line # 369  
Precision: 3rd Agency: D. C. Proj. # \_\_\_\_\_ Date: 1980

HORIZONTAL CONTROL

South Zone State Plane Coordinates: Y(Northing) \_\_\_\_\_ X(Easting) \_\_\_\_\_

Precision: \_\_\_\_\_ Agency: \_\_\_\_\_ FILE  
Prof. # ROZZ 521D Date: \_\_\_\_\_

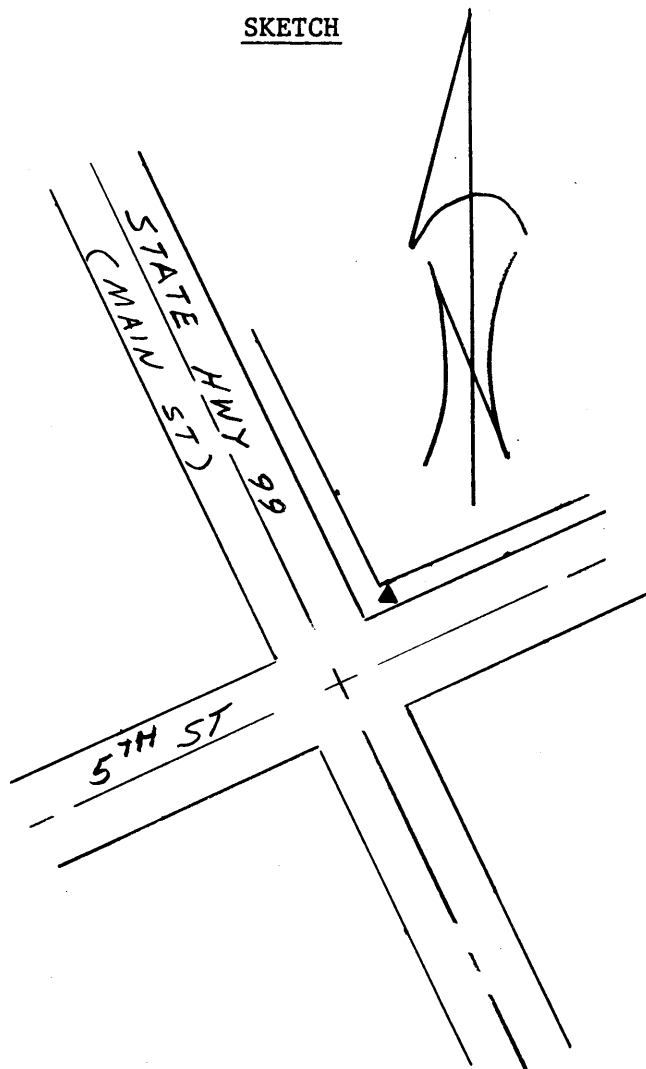
Approximate Geographic Position: Latitude 42° 55' 33.0" Longitude 123° 16' 34.8"

DESCRIPTION and TO REACH

SKETCH

A USGS disk stamped "747 Q 256 1901"  
Set flush in a concrete sidewalk.

Go to the intersection of Main  
Street (Hwy. 99) and 5th Street  
in Canyonville, in T 30 S.,  
R 5 W., Sec. 34.



Reference Marks:

Note: For further information, contact the Douglas County Surveyor's Office, Room 205 Douglas County Justice Building, Roseburg, OR 97470. Phone 440-4278. Douglas County residents outside the Roseburg calling area, dial toll free 1-800-452-0991.