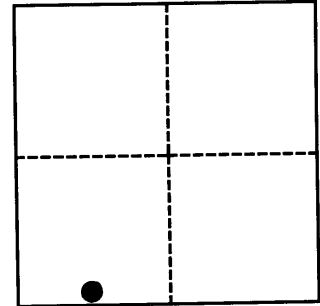
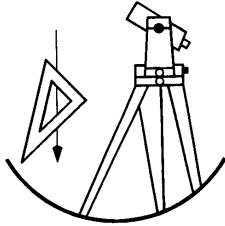


OFFICE OF THE
DOUGLAS COUNTY SURVEYOR

Station: L 747
 Date Set: 1987
 Set By (Agency): NGS
 DCSO Designation: L-070
 Date Recovered: 8-1993
 Recovered By: RWS SJF
 Date Recovered: _____
 Recovered By: _____
 Date Recovered: _____
 Recovered By: _____

T30S R5W Sec. ²⁷~~35~~



L-70

VERTICAL CONTROL

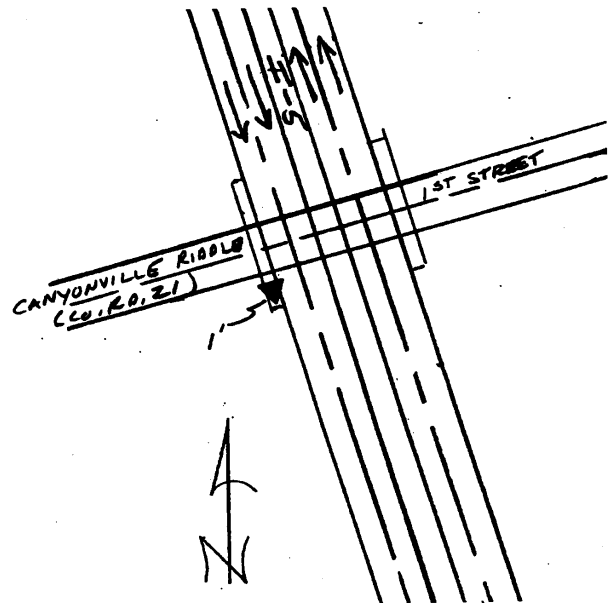
NGVD 29 Elevation: _____ FEET NAVD 88 Elevation: 240.504 METERS
 NGS Line # L25042 USGS LINE # _____ OSHD Line # _____ FILE # _____
 Precision: 1ST ORDER Agency: NGS Proj: _____ Date: 1988

HORIZONTAL CONTROL

O.C.S. 27 Y(Northing): _____ O.C.S. 83 Y(Northing): _____
 (South Zone) X(Easting): _____ (South Zone) X(Easting): _____
 Precision: _____ Agency: _____ Proj: _____ Date: _____
 Approx. O.C.S. 27 Geographic Position: Latitude: 42°55'37" Longitude: 123°16'48"
 Approx. O.C.S. 83 Geographic Position: Latitude: _____ Longitude: _____

Found: A 3 - 5/8 inch diameter disk stamped "L 747 1987" set flush at southwest end of concrete bridge curb.

To reach: Go to the intersection of I-5 and Canyon Riddle Rd. (Co. Rd. #21) exit 98 in T30S R5W Sec27 at Riddle



Note: For further information contact the Douglas County Surveyors Office, Room 205 Douglas County Justice Building, Roseburg, OR 97470. Phone 440-4272. Douglas County Residents outside Roseburg calling area, dial toll free 1-800-477-0991.