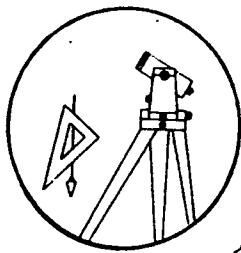
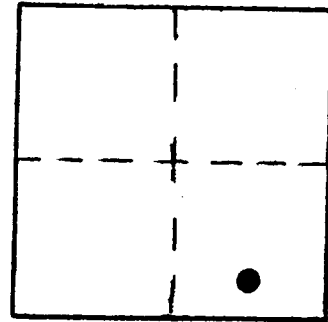


OFFICE OF THE
DOUGLAS COUNTY SURVEYOR

Station: C 536 T 30 S, R 5 W. , Sec 27
 Set By (Agency): OSHD
 Date Set: 1955
 Recovered By RWS, SJF
 Date Recovered 1/30/85
 Recovered By _____
 Date Recovered _____
 Recovered By _____
 Date Recovered _____



C-050



VERTICAL CONTROL CORPSCONG NAVDB8 784.13 FT.

Elevation: 780.75 ft. NGS Line # _____ USGS Line # _____ OSHD Line # 369
 Precision: 3rd Agency: OSHD Proj. # _____ Date: 1980

HORIZONTAL CONTROL

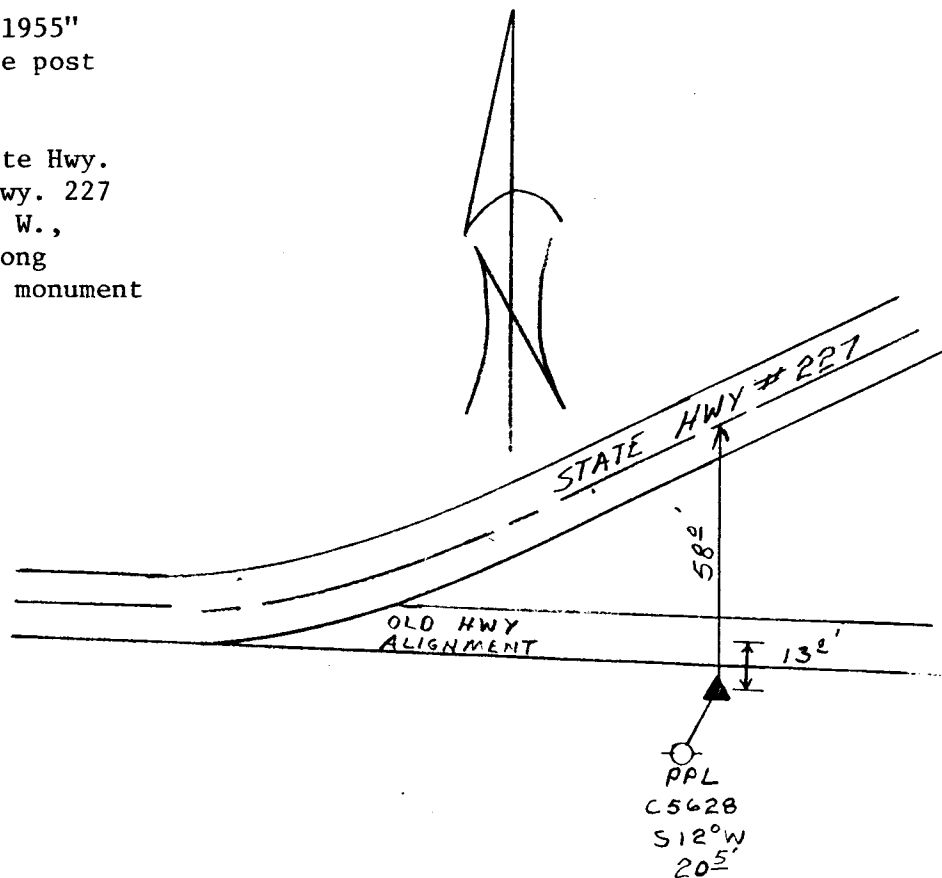
South Zone State Plane Coordinates: Y(Northing) 471828 X(Easting) 4179035
 Precision: GIS SCALED Agency: DCSO Proj. # _____ Date: 2014
 Approximate Geographic Position: Latitude _____ Longitude _____

DESCRIPTION and TO REACH

An OSHD Disk stamped "C 536 1955"
 Set in a 6" diameter concrete post
 flush with ground.

From the intersection of State Hwy.
 99 (Main Street) and State Hwy. 227
 in Canyonville, T 30 S., R 5 W.,
 Sec. 27, proceed easterly along
 State Hwy. 227, 0.35 miles to monument
 on right.

SKETCH



Reference Marks:

Note: For further information, contact the Douglas County Surveyor's Office, Room 205
 Douglas County Justice Building, Roseburg, OR 97470. Phone 440-4278. Douglas
 County residents outside the Roseburg calling area, dial toll free 1-800-452-0991.