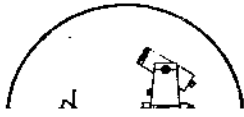


OFFICE OF THE
DOUGLAS COUNTY SURVEYOR

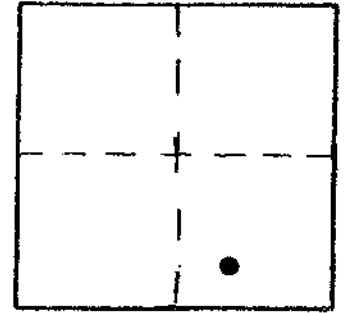
Station: PTS-28
 Set By (Agency): DCSO
 Date Set: 1978
 Recovered By RS, PB
 Date Recovered 10/26/83
 Recovered By _____
 Date Recovered _____
 Recovered By _____
 Date Recovered _____

T 30 S, R 5 W , Sec 6



p-081
PTS-28

NAD 493509.79 4164111.08
 83 42°59' 9" 123°19'49"



VERTICAL CONTROL

Elevation: _____ NGS Line # _____ USGS Line # _____ OSHD Line # _____
 Precision: _____ Agency: _____ Proj. # _____ Date: _____

HORIZONTAL CONTROL

South Zone State Plane Coordinates: Y(Northing) 493,545.44 X(Easting) 1,243,152.50
 Precision: 1/25,000 Agency: DCSO Proj. # 2008 Date: 1978
 Approximate Geographic Position: Latitude 42°59'09" Longitude 123°19'45"

DESCRIPTION and TO REACH

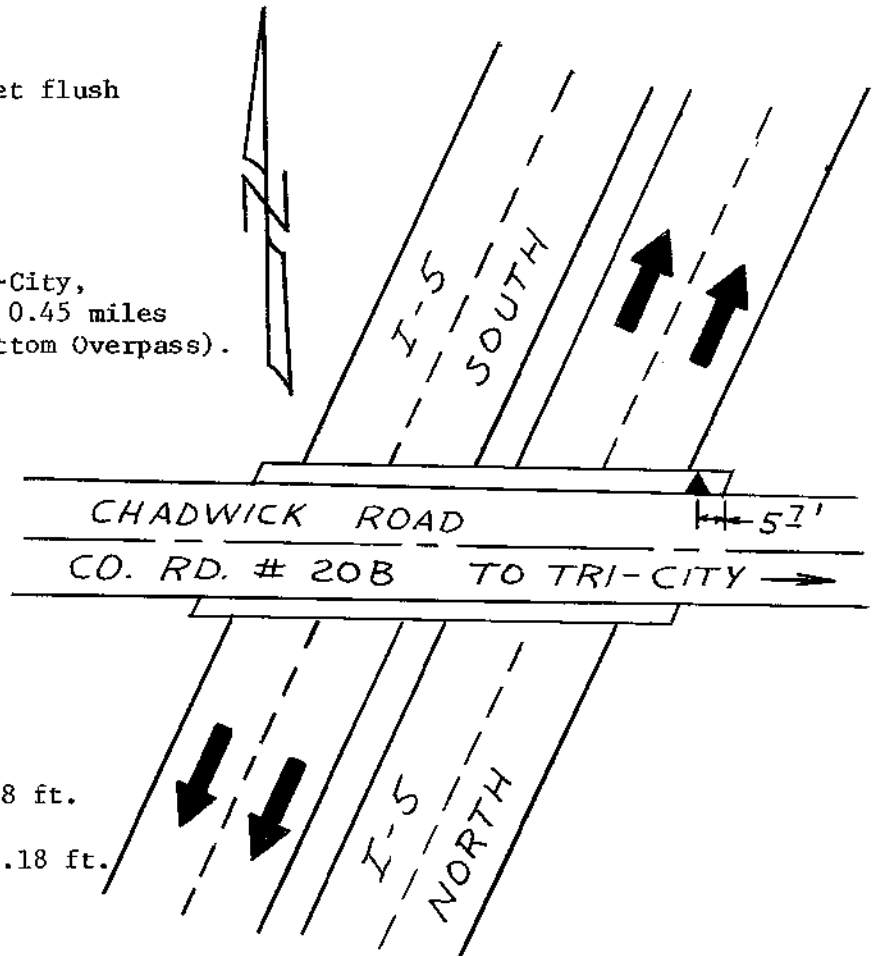
SKETCH

DESCRIPTION:

A DCSO disk stamped "PTS-28 1978" set flush in the NE corner of bridge curb.

TO REACH:

From the intersection of Hwy 99 and Chadwick Rd. (Co. Rd. #20-B) in Tri-City, proceed westerly along Chadwick Rd. 0.45 miles to bridge crossing I-5 (Missouri Bottom Overpass).



Reference Marks:

PTS-28 RML, bears S 19°41'04" W, 28.8 ft. (grid)
 PTS-28 RM2, bears N 87°34'58" W, 233.18 ft. (grid)

Note: For further information, contact the Douglas County Surveyor's Office, Room 205 Douglas County Justice Building, Roseburg, OR 97470. Phone 440-4278. Douglas County residents outside the Roseburg calling area, dial toll free 1-800-452-0991.