

OFFICE OF THE
DOUGLAS COUNTY SURVEYOR

Station: W 499 NE T 30 S, R 4 W , Sec 9

Set By (Agency): DCED

Date Set: 1989

Recovered By RWS,SJF

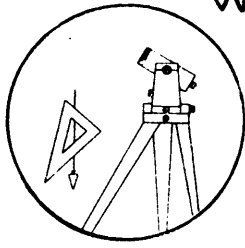
Date Recovered 11/15/89

Recovered By _____

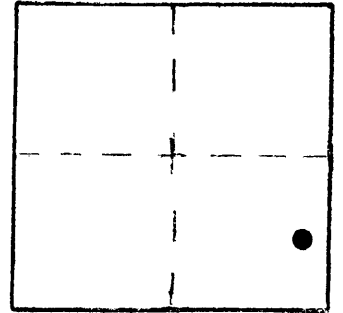
Date Recovered _____

Recovered By _____

Date Recovered _____



W-046



VERTICAL CONTROL NGVD 29

Elevation: 780.708 NGS Line # _____ USGS Line # _____ OSHD Line # _____

Precision: 2nd Agency: DCSO Proj. # 2013 Date: 1989

HORIZONTAL CONTROL

South Zone State Plane Coordinates: Y(Northing) _____ X(Easting) _____

Precision: _____ Agency: _____ Proj. # _____ Date: _____

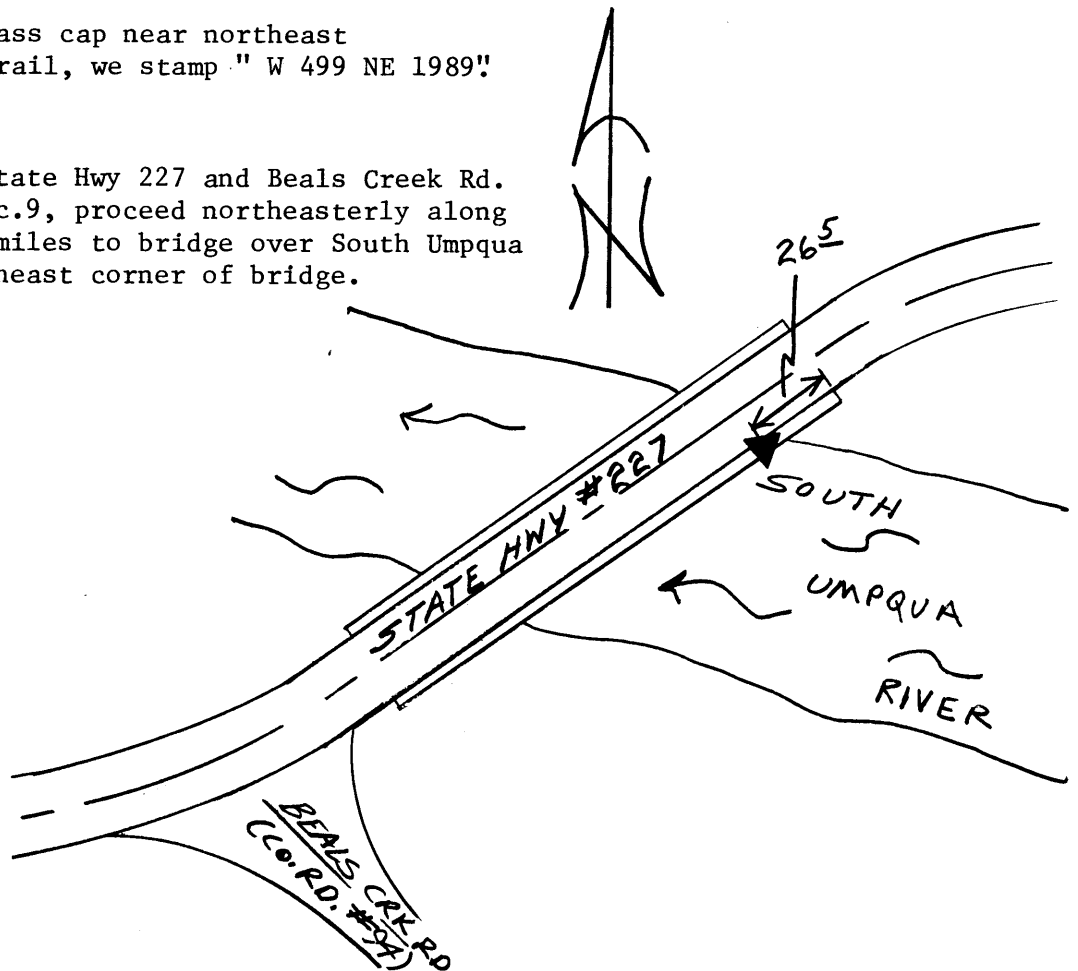
Approximate Geographic Position: Latitude _____ Longitude _____

DESCRIPTION and TO REACH

SKETCH

Found an unstamped DCED brass cap near northeast corner of concrete bridge rail, we stamp " W 499 NE 1989!"

From the intersection of State Hwy 227 and Beals Creek Rd. (Co.Rd.#94) in T30S,R4W,Sec.9, proceed northeasterly along State Hwy 227 approx. 0.1 miles to bridge over South Umpqua River. Monument is at northeast corner of bridge.



Reference Marks:

Note: For further information, contact the Douglas County Surveyor's Office, Room 205 Douglas County Justice Building, Roseburg, OR 97470. Phone 440-4278. Douglas County residents outside the Roseburg calling area, dial toll free 1-800-452-0991.