
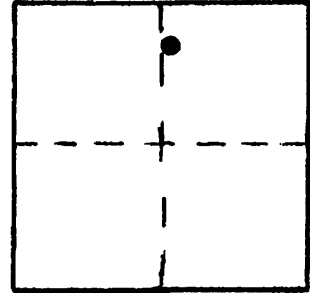


OFFICE OF THE  
DOUGLAS COUNTY SURVEYOR



A-074

Station: A502 T 31 S, R 1E, Sec 12  
 Set By (Agency): USC&GS  
 Date Set: 1949  
 Recovered By RWS,SJF  
 Date Recovered 8/17/87  
 Recovered By \_\_\_\_\_  
 Date Recovered \_\_\_\_\_  
 Recovered By \_\_\_\_\_  
 Date Recovered \_\_\_\_\_



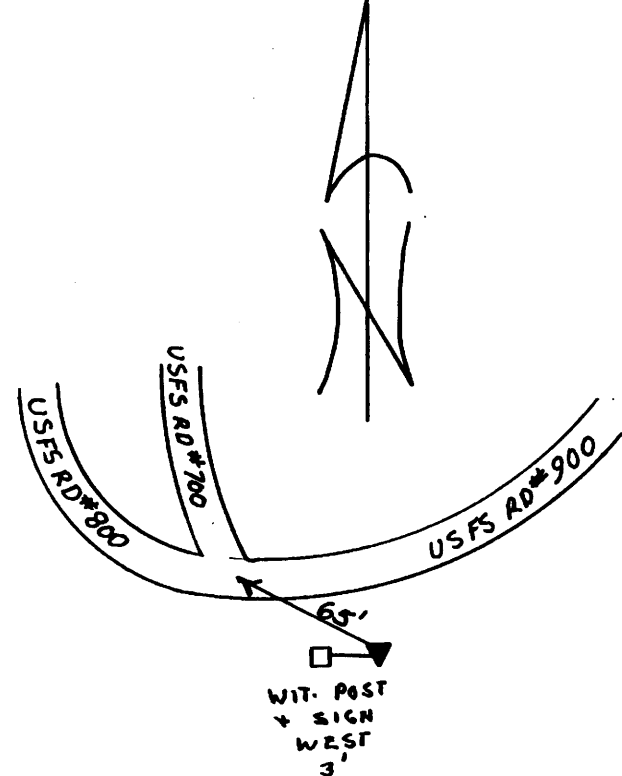
VERTICAL CONTROL NGVD 29 CORPCON 6 NAVD88 5124.94 FT  
 Elevation: 5121.597 NGS Line # 130 USGS Line # \_\_\_\_\_ OSHD Line # \_\_\_\_\_  
 Precision: 2nd Agency: USC&GS Proj. # \_\_\_\_\_ Date: 1957

HORIZONTAL CONTROL  
 South Zone State Plane Coordinates: Y(Northing) \_\_\_\_\_ X(Easting) \_\_\_\_\_  
 Precision: \_\_\_\_\_ Agency: \_\_\_\_\_ Proj. # \_\_\_\_\_ Date: \_\_\_\_\_  
 Approximate Geographic Position: Latitude \_\_\_\_\_ Longitude \_\_\_\_\_

DESCRIPTION and TO REACH SKETCH

A USC&GS disk stamped "A502 1949" set in a 1 ft. dia. concrete post flush with ground.

TO REACH:  
 Go to the intersection of USFS Rd. #900, #700 and #800, in T31S,R1E,Sec.12 (Tucker Gap); monument is 65 ft. southeast of intersection.



Reference Marks:

Note: For further information, contact the Douglas County Surveyor's Office, Room 205 Douglas County Justice Building, Roseburg, OR 97470. Phone 440-4278. Douglas County residents outside the Roseburg calling area, dial toll free 1-800-452-0991.