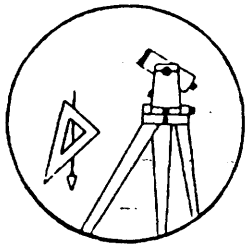


OFFICE OF THE  
DOUGLAS COUNTY SURVEYOR

0-032



Station: OLA-11

T 29 S, R 7W, Sec 17

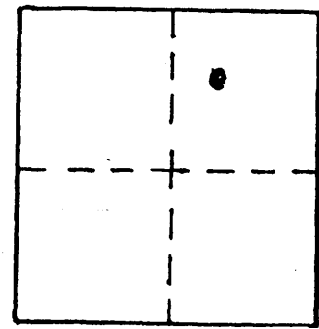
Date Set: 1998

Set By (Agency): DCSO

Date Recovered: 11-23-98

Recovered By: RWS SJF

- Found
- New
- Reset
- Not Found
- Referenced
- Destroyed



0-032

VERTICAL CONTROL CORPSCON6 NAVD88 752.77 FT.

Elevation: 749.35 NGS Line # \_\_\_\_\_ USGS Line # \_\_\_\_\_ OSHD Line # \_\_\_\_\_

Precision: 3rd Agency: DCSO Proj. # 2007 Date: 1999

HORIZONTAL CONTROL CS66150

South Zone O.C.S. 27: Y(Northing) \_\_\_\_\_ X(Easting) \_\_\_\_\_

South Zone O.C.S. 83: Y(Northing) 520732 X(Easting) 4106542

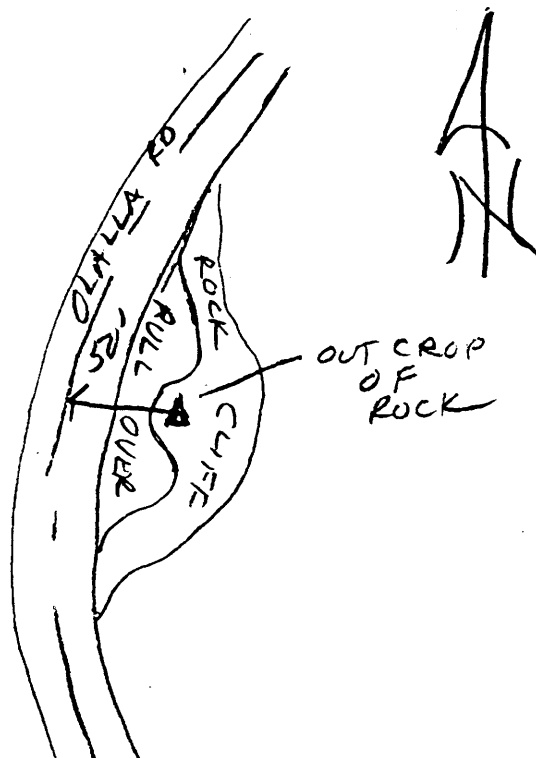
Precision: GISSCALED Agency: DCSO Proj. # \_\_\_\_\_ Date: 2014

Approx. NAD <sup>83</sup> Geographic Position: Latitude 43° 03' 17" Longitude 123° 32' 52"

DESCRIPTION and TO REACH

DCSO BRASS CAP SET IN ROCK OUTCROP  
STAMPED "OLA-11 1998"

FROM THE INTERSECTION OF OLALLA RD (CORD #10)  
AND IRELAND RD (CORD #100) IN T 29S R 7W SEC 8  
PROCEED SOUTHERLY ALONG OLALLA ROAD 0.9 MILES  
TO ROCK QUARRY, ON LEFT AND MONUMENT



Reference Marks: