

OFFICE OF THE
DOUGLAS COUNTY SURVEYOR

Station: M73

T 29 S, R 5W , Sec 27

Date Set: 1991

Set By (Agency): City of M.C.

Date Recovered: 11/18/91

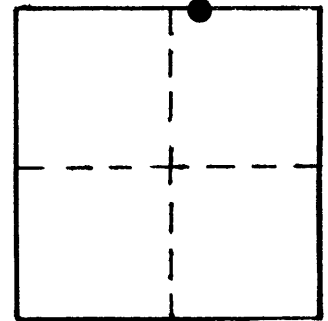
Recovered By: Ruppert LS 866

Date Recovered: DCSO/92

Recovered By: _____

Date Recovered: _____

Recovered By: _____



M-073
M73

29S 5W 27

NAD 508156.95 4179735.70
83 43° 1'38" 123°16'26"

VERTICAL CONTROL NGVD 29

Elevation: 626.22 NGS Line # _____ USGS Line # _____ OSHD Line # _____

Precision: 3rd Agency: DCSO Proj. # CS 66/47 Date: 1991 1992

HORIZONTAL CONTROL

South Zone O.C.S. 27: Y(Northing) 508,192.55 X(Easting) 1,258,777.24

South Zone O.C.S. 83: Y(Northing) _____ X(Easting) _____

Precision: 1/15,000 Agency: DCSO Proj. # 2017-1 CS 64/22 Date: 1991

Approx. NAD ~~83~~ Geographic Position: Latitude 43° 01' 39" Longitude 123° 16' 22"

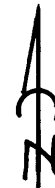
Scaled 27

DESCRIPTION and TO REACH

SKETCH

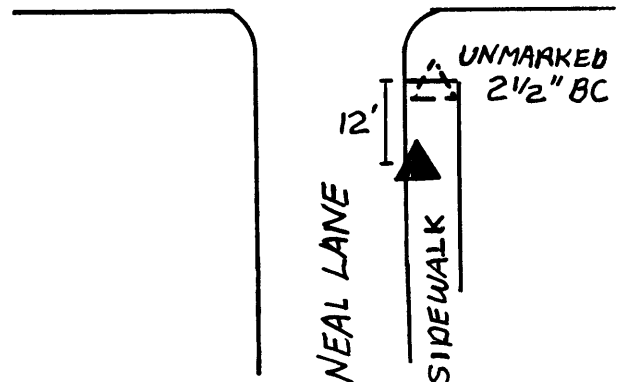
Set: A 2" aluminum cap stamped: "M73 1991"
set in the concrete sidewalk.

To Reach: Mon. lies 12 ft. south of the
intersection of Neal Ln. and
Division St. in Myrtle Creek.



(no scale)

DIVISION STREET



Reference Marks:

Note: For further information, contact the Douglas County Surveyor's Office, Room 205 Douglas County Justice Building, Roseburg, OR 97470. Phone 440-4278. Douglas County residents outside the Roseburg calling area, dial toll free 1-800-452-0991.