


OFFICE OF THE
DOUGLAS COUNTY SURVEYOR



Station: X-048

Date Set: 1992

Set By (Agency): DCSO

DCSO Designation: X-048

Date Recovered: 7\16\92

Recovered By: TF HS

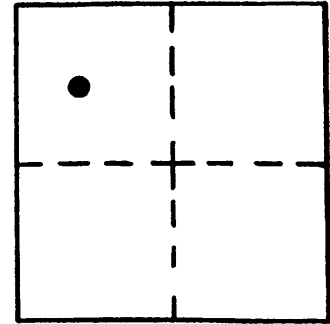
Date Recovered: _____

Recovered By: _____

Date Recovered: _____

Recovered By: _____

T 29 S, R 4 W, Sec 29



VERTICAL CONTROL NGVD 29

Elevation: 758.956 NGS Line # _____ USGS Line # _____ OSHD Line # _____

Precision: 2ND ORDER Agency: DCSO Proj. # 2007 Date: 1992

CS66147

HORIZONTAL CONTROL

O.C.S. 27 Y(Northing): _____ O.C.S. 83 Y(Northing): _____

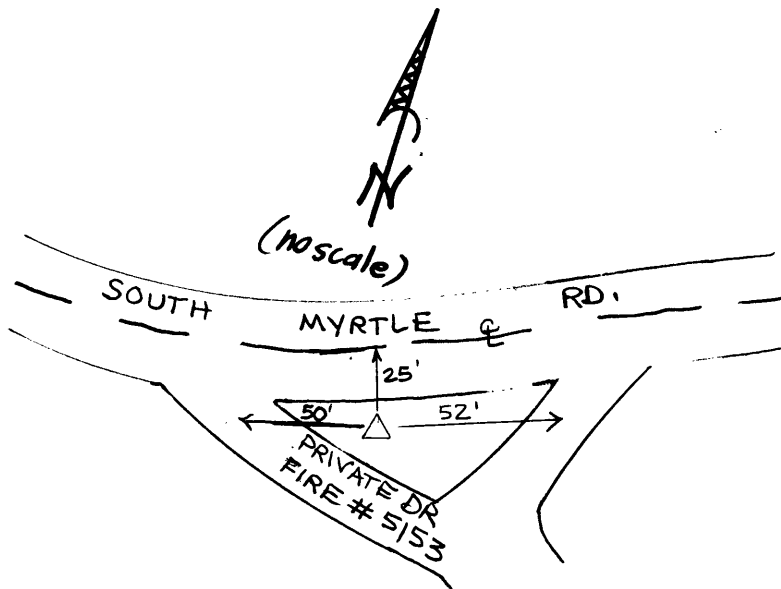
South Zone X(Easting): _____ South Zone X(Easting): _____

Precision: _____ Agency: _____ Proj. # _____ Date: _____

Scaled *27*
Approx. NAD 83 Geographic Position: Latitude *43°01'25"* Longitude *123°12'12"*

Set: A standard DCSO disk stamped "X-048 1992"
set in a 6" x 36" corrugated sewer pipe protruding
3" from the ground and filled with concrete.

To reach: From the intersection of South Myrtle
Rd. (Co.Rd.#18) and Riverside Dr. (Co.Rd.#18A) in
T29S R5W sec. 23, continue on South Myrtle Rd. to MP
4.15 and mon. on the right.



Note: For possible further information contact the Douglas County Surveyors Office,
Room 205 Douglas County Justice Building, Roseburg, OR 97470. Phone 440-4272.
Douglas County residents outside the Roseburg calling area, dial toll free
1-800-477-0991.