

OFFICE OF THE
DOUGLAS COUNTY SURVEYOR

Station: X-042

T 29 S, R 4 W, Sec 24

Date Set: 1992

Set By (Agency): DCSO

DCSO Designation: X-042

Date Recovered: 6\11\92

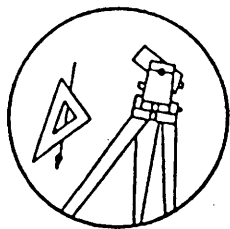
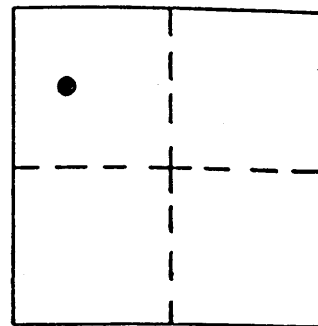
Recovered By: TF HS

Date Recovered: _____

Recovered By: _____

Date Recovered: _____

Recovered By: _____



VERTICAL CONTROL

CORPCON 6 NAVD 88 933.068 FT

Elevation: 929.630 ft. NGS Line # _____ USGS Line # _____ OSHD Line # _____

Precision: 2ND ORDER Agency: DCSO Proj. # 2007 Date: 1992

HORIZONTAL CONTROL

CS 66/47

O.C.S. 27 Y(Northing): _____ O.C.S. 83 Y(Northing): 509544

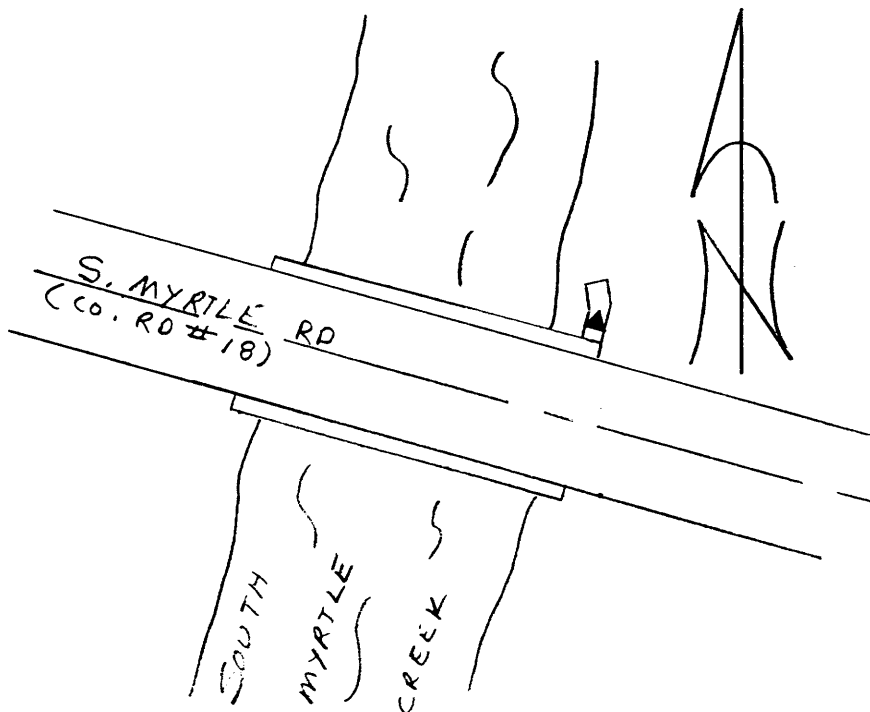
South Zone X(Easting): _____ South Zone X(Easting): 4217978

Precision: ^{GIS} SCALED Agency: DCSO Proj. # _____ Date: 2014

Approx. NAD 83 Geographic Position: Latitude 43°02'05" Longitude 123°07'47"
Scaled 27

Set: A standard DCSO disk stamped "X-042 1992"
set in a concrete bridge abutment.

Reach: From the intersection of South Myrtle Rd.
(Co.Rd.#18) and Riverside Dr. (Co.Rd.#18A) in T29S
R5W sec. 23, continue on South Myrtle Rd. to MP
9.2 and bridge crossing South Myrtle Rd. and mon.
on the left.



Note: For possible further information contact the Douglas County Surveyors Office,
Room 205 Douglas County Justice Building, Roseburg, OR 97470. Phone 440-4272.
Douglas County residents outside the Roseburg calling area, dial toll free
1-800-477-0991.