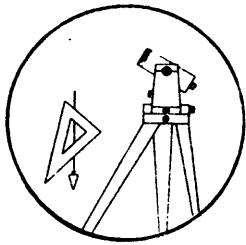
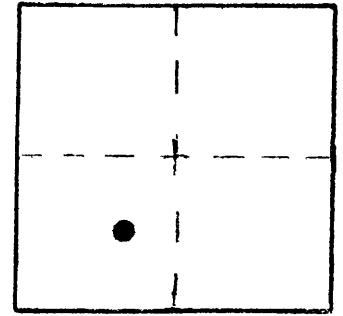


OFFICE OF THE
DOUGLAS COUNTY SURVEYOR



N-060

Station: NOY T 27 S, R 7 W, Sec 11
Set By (Agency): ?
Date Set: ?
Recovered By RWS, SJF
Date Recovered 5/11/89
Recovered By _____
Date Recovered _____
Recovered By _____
Date Recovered _____



VERTICAL CONTROL **NGVD 29**

Elevation: 497.075 NGS Line # _____ USGS Line # _____ OSHD Line # _____
Precision: 2nd Agency: DCSO Proj. # 2007 Date: 1990

HORIZONTAL CONTROL


South Zone State Plane Coordinates: Y(Northing) _____ X(Easting) _____
Precision: _____ Agency: _____ Proj. # _____ Date: _____
Approximate Geographic Position: Latitude _____ Longitude _____

DESCRIPTION and TO REACH

SKETCH

An unmarked 2 1/2 in. dia. disk we stamp
"DCSO NOY 1989" found set in top of southerly
concrete headwall of box culvert over small
creek.

From the intersection of Colonial Rd. (Co.Rd.#52)
and Flournoy Valley Rd. (Co.Rd.#51), proceed
westerly along Flournoy Valley Rd. approx.
0.8 miles to monument on left.



Reference Marks:

Note: For further information, contact the Douglas County Surveyor's Office, Room 205
Douglas County Justice Building, Roseburg, OR 97470. Phone 440-4278. Douglas
County residents outside the Roseburg calling area, dial toll free 1-800-452-0991.