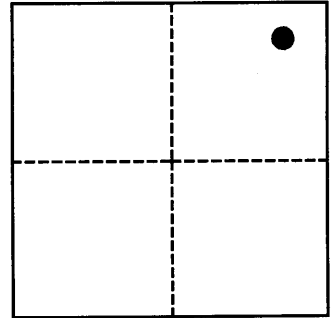
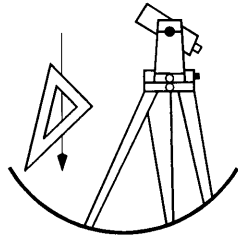


OFFICE OF THE
DOUGLAS COUNTY SURVEYOR

Station: L 554
 Date Set: 1954
 Set By (Agency): USC&GS
 DCSO Designation: L-015
 Date Recovered: 9-93
 Recovered By: RWS SJF
 Date Recovered: _____
 Recovered By: _____
 Date Recovered: _____
 Recovered By: _____

T27S R6W Sec. 35



VERTICAL CONTROL

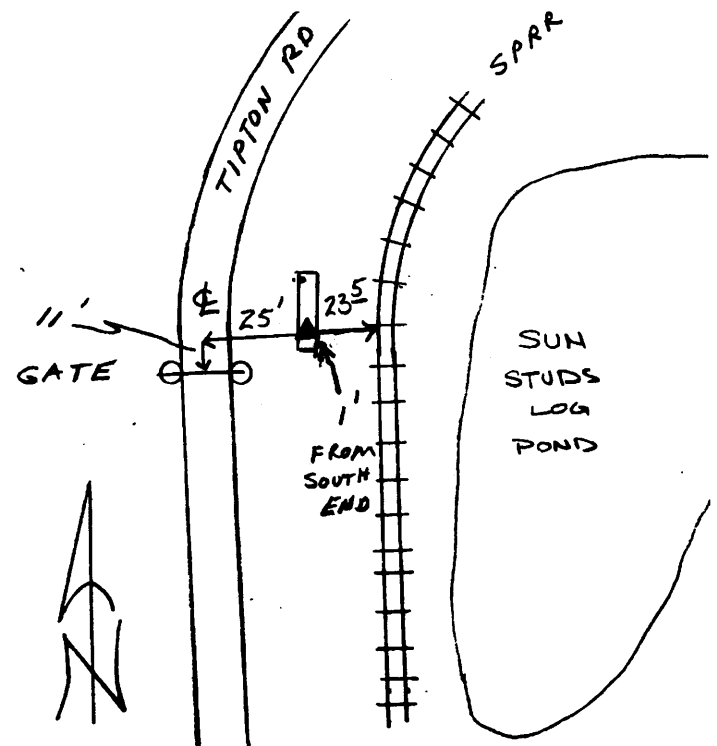
NGVD 29 Elevation: 470.276 FEET NAVD 88 Elevation: 144.402 METERS
 NGS Line # L25035 USGS LINE # _____ OSHD Line # _____ FILE # _____
 Precision: 1ST ORDER Agency: NGS Proj: _____ Date: 1988

HORIZONTAL CONTROL

O.C.S. 27 Y(Northing): _____ O.C.S. 83 Y(Northing): _____
 (South Zone) X(Easting): _____ (South Zone) X(Easting): _____
 Precision: _____ Agency: _____ Proj: _____ Date: _____
 Approx. O.C.S. 27 Geographic Position: Latitude: 43°11'00" Longitude: 123°22'06"
 Approx. O.C.S. 83 Geographic Position: Latitude: _____ Longitude: _____

Found: A 3 - 3/4 inch diameter USC&GS disk stamped "L 554 1954" set in head wall of a 36 in diameter concrete culvert.

To reach: From the intersection of State Hwy 99 and Tipton Rd. in T27S 6W Sec25, proceed southwesterly along Tipton Rd. 0.7 miles to monument on left.



Note: For further information contact the Douglas County Surveyors Office, Room 205 Douglas County Justice Building, Roseburg, OR 97470. Phone 440-4272. Douglas County Residents outside Roseburg calling area, dial toll free 1-800-477-0991.