

OFFICE OF THE
DOUGLAS COUNTY SURVEYOR

Station: ODESSA T 26 S, R 6 W , Sec 36

Set By (Agency): DCSO

Date Set: 1983

Recovered By JP,RS

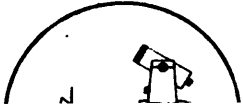
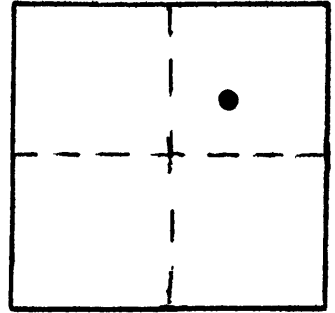
Date Recovered 4/83

Recovered By _____

Date Recovered _____

Recovered By _____

Date Recovered _____



0-011
ODESSA

26S 6W 36

NAD 596288.12 4161573.66
83 43°16' 2" 123°21'11"

VERTICAL CONTROL NGVD 29

Elevation: 511.504 ft. NGS Line # _____ USGS Line # _____ OSHD Line # _____

Precision: 2nd Agency: DCSO Proj. # 2007-2013 Date: 1985

HORIZONTAL CONTROL OCS 27

South Zone State Plane Coordinates: Y(Northing) 596,323.16 X(Easting) 1,240,614.95

Precision: 1/20,000 Agency: DCSO Proj. # 2005-2 Date: 1983

Approximate Geographic Position: Latitude 43°16'03" Longitude 123°21'06"

DESCRIPTION and TO REACH

SKETCH

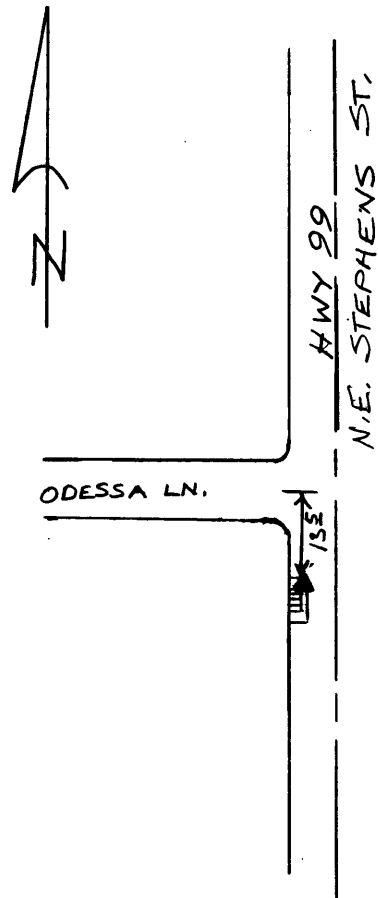
DESCRIPTION:

A DCSO disk stamped "ODESSA 1983"
set flush on concrete drain in
gutter.

TO REACH:

Go to the intersection of Hwy 99
and Odessa Ln.

From the intersection of Hooker Rd.
and Hwy 99 in T26S,R6W,Sec.36, proceed
northerly along Hwy 99 approx. 0.25 miles
to monument on left.



Reference Marks:

Note: For further information, contact the Douglas County Surveyor's Office, Room 205
Douglas County Justice Building, Roseburg, OR 97470. Phone 440-4278. Douglas
County residents outside the Roseburg calling area, dial toll free 1-800-452-0991.