

Set By (Agency): USC&GS

Date Set: 1941

Recovered By RWS,SJF

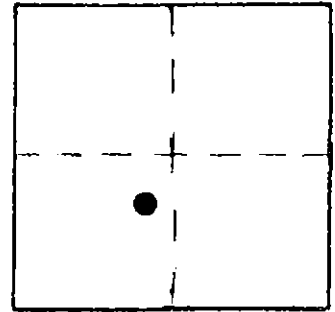
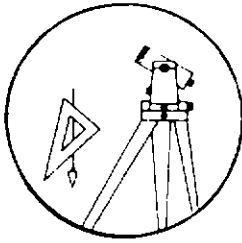
Date Recovered 10/7/87

Recovered By _____

Date Recovered _____

Recovered By _____

Date Recovered _____



VERTICAL CONTROL

Elevation: 2631.225 NGS Line # 94 USGS Line # _____ OSHD Line # _____

Precision: 1st Agency: USC&GS Proj. # _____ Date: 1961

HORIZONTAL CONTROL

South Zone State Plane Coordinates: Y(Northing) _____ X(Easting) _____

Precision: _____ Agency: _____ Proj. # _____ Date: _____

Approximate Geographic Position: Latitude _____ Longitude _____

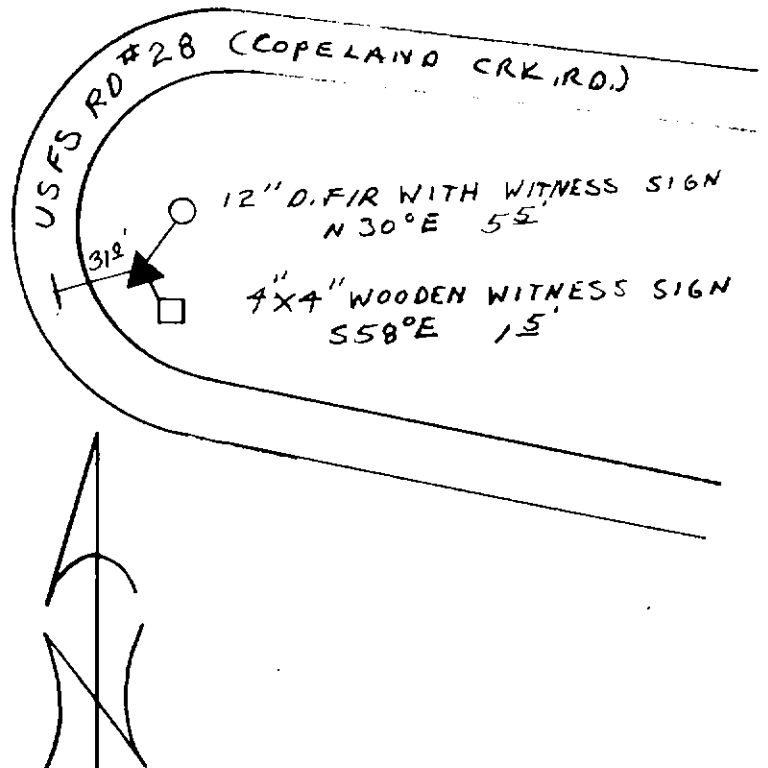
DESCRIPTION and TO REACH

SKETCH

A USC&GS disk stamped "Q 477 1941" set in an 8 in. square concrete post protruding 5 in. above ground.

TO REACH:

From the intersection of State Hwy 138 (North Umpqua Hwy.) and USFS Rd. #28 (Copeland Creek Rd.) in T26S,R2E,Sec.23, proceed southeasterly along USFS Rd. #28 approx. 4.1 miles to a horseshoe curve and monument on right. Monument is northwesterly of the intersection of USFS Rd. #28 and USFS spur road #780 in T26S,R3E,Sec.31, along USFS Rd. #28 approx. 0.4 miles.



Reference Marks:

Note: For further information, contact the Douglas County Surveyor's Office, Room 205 Douglas County Justice Building, Roseburg, OR 97470. Phone 440-4278. Douglas County residents outside the Roseburg calling area, dial toll free 1-800-452-0991.