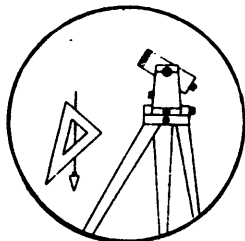
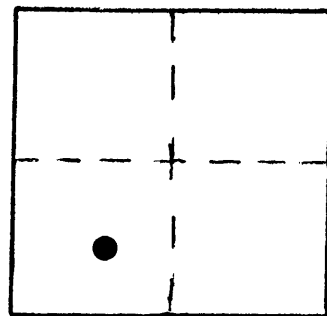


OFFICE OF THE  
DOUGLAS COUNTY SURVEYOR



J-005

Station: J 477 T 26 S, R 2 E , Sec 22  
Set By (Agency): USC&GS  
Date Set: 1941  
Recovered By RWS,SJF  
Date Recovered 10/7/87  
Recovered By \_\_\_\_\_  
Date Recovered \_\_\_\_\_  
Recovered By \_\_\_\_\_  
Date Recovered \_\_\_\_\_



VERTICAL CONTROL NGVD 29

Elevation: 1519.554 NGS Line # 94 USGS Line # \_\_\_\_\_ OSHD Line # \_\_\_\_\_  
Precision: 1st Agency: USC&GS Proj. # \_\_\_\_\_ Date: 1961

HORIZONTAL CONTROL

South Zone State Plane Coordinates: Y(Northing) \_\_\_\_\_ X(Easting) \_\_\_\_\_  
Precision: \_\_\_\_\_ Agency: \_\_\_\_\_ Proj. # \_\_\_\_\_ Date: \_\_\_\_\_  
Approximate Geographic Position: Latitude \_\_\_\_\_ Longitude \_\_\_\_\_

DESCRIPTION and TO REACH

A USC&GS disk stamped "J 477 1941"  
set in an old concrete bridge pier.  
(at west end of old Masters bridge  
in top of north end of pier).

NOTE: A ladder is required to get to  
top of old pier (12 ft.high).

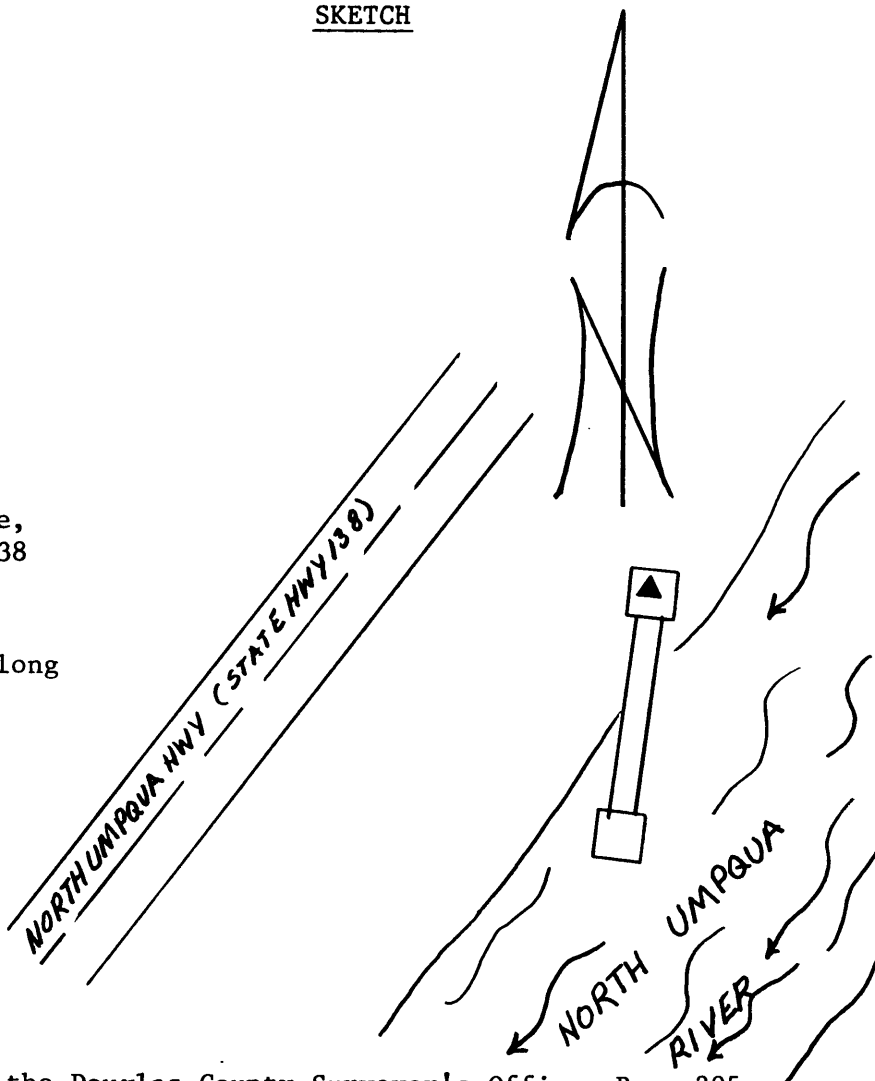
TO REACH:

From the intersection of State Hwy. 138  
(North Umpqua Hwy.) and USFS Rd. #4770  
in T26S,R3E,Sec.22, at new Masters bridge,  
proceed southwesterly along State Hwy #138  
approx. 0.3 miles to monument on left.

Station is approx. 11.5 miles easterly along  
North Umpqua Hwy. from Steamboat Inn.

Reference Marks:

SKETCH



Note: For further information, contact the Douglas County Surveyor's Office, Room 205  
Douglas County Justice Building, Roseburg, OR 97470. Phone 440-4278. Douglas  
County residents outside the Roseburg calling area, dial toll free 1-800-452-0991.