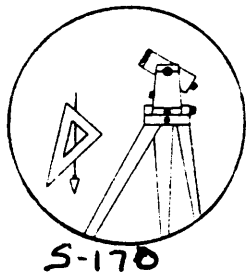
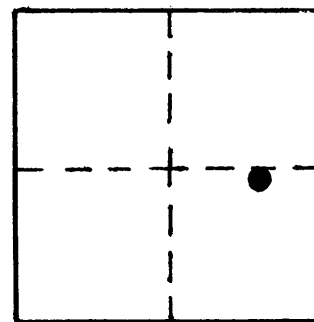


OFFICE OF THE
DOUGLAS COUNTY SURVEYOR



Station: Scud
Date Set: 1991
Set By (Agency): DCSO
Date Recovered: 2/6/91
Recovered By: SJF, TF
Date Recovered: _____
Recovered By: _____
Date Recovered: _____
Recovered By: _____

T 25 S, R 7W , Sec 25



VERTICAL CONTROL NGVD 29

Elevation: 369.128 NGS Line # _____ USGS Line # _____ OSHD Line # _____
Precision: 2nd Agency: DCSO Proj. # 2007 Date: 1991

HORIZONTAL CONTROL

South Zone O.C.S. 27: Y(Northing) _____ X(Easting) _____
South Zone O.C.S. 83: Y(Northing) _____ X(Easting) _____
Precision: _____ Agency: _____ Proj. # _____ Date: _____
Approx. NAD 83 Geographic Position: Latitude _____ Longitude _____

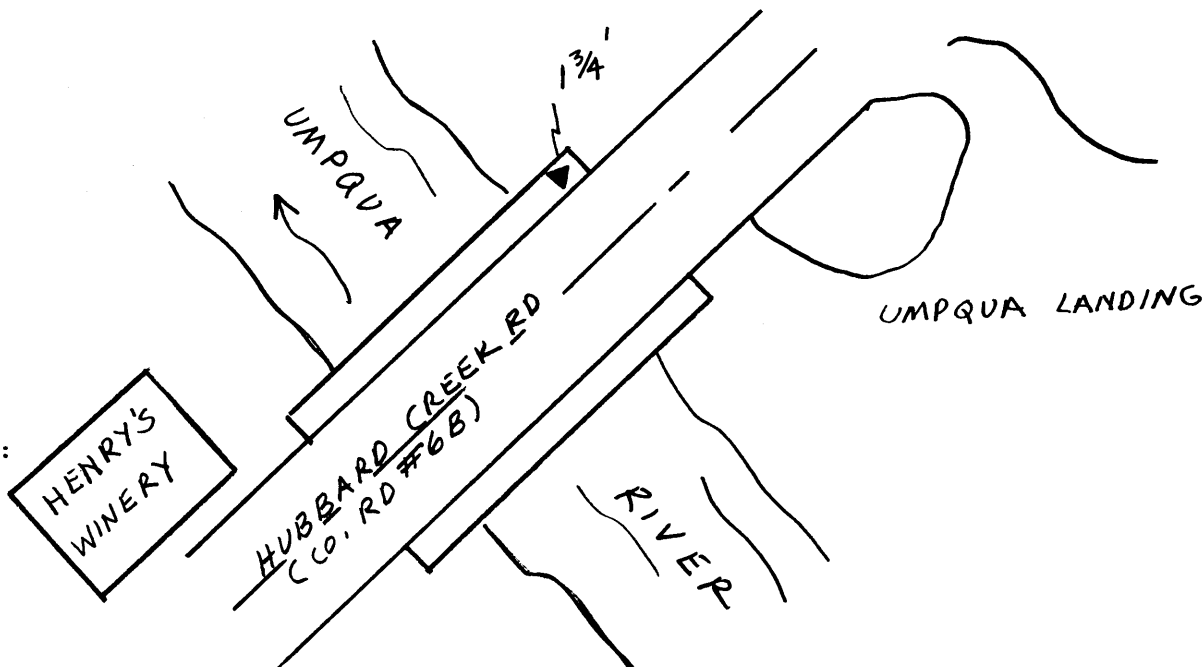
DESCRIPTION and TO REACH

SKETCH

Found: A 2 1/2" dia. brass cap marked "Scud 1991" set in top of a 3' tall concrete bridge railing abutment.

Monument is located in the NE cor of the Hubbard Creek Rd, Umpqua River bridge.

Reference Marks:



Note: For further information, contact the Douglas County Surveyor's Office, Room 205 Douglas County Justice Building, Roseburg, OR 97470. Phone 440-4278. Douglas County residents outside the Roseburg calling area, dial toll free 1-800-452-0991.