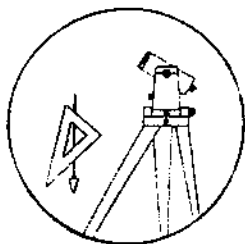
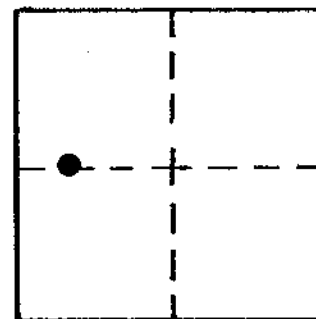


OFFICE OF THE  
DOUGLAS COUNTY SURVEYOR



Station: McKay T 25 S, R 6 W, Sec 30  
 Date Set: 1991  
 Set By (Agency): DCED  
 Date Recovered: 2/6/91  
 Recovered By: SJF,TF  
 Date Recovered: \_\_\_\_\_  
 Recovered By: \_\_\_\_\_  
 Date Recovered: \_\_\_\_\_  
 Recovered By: \_\_\_\_\_



**M095**

VERTICAL CONTROL

Elevation: 354.111 NGS Line # \_\_\_\_\_ USGS Line # \_\_\_\_\_ OSHD Line # \_\_\_\_\_  
 Precision: 2nd Agency: DCSO Proj. # 2007 Date: 1991

HORIZONTAL CONTROL

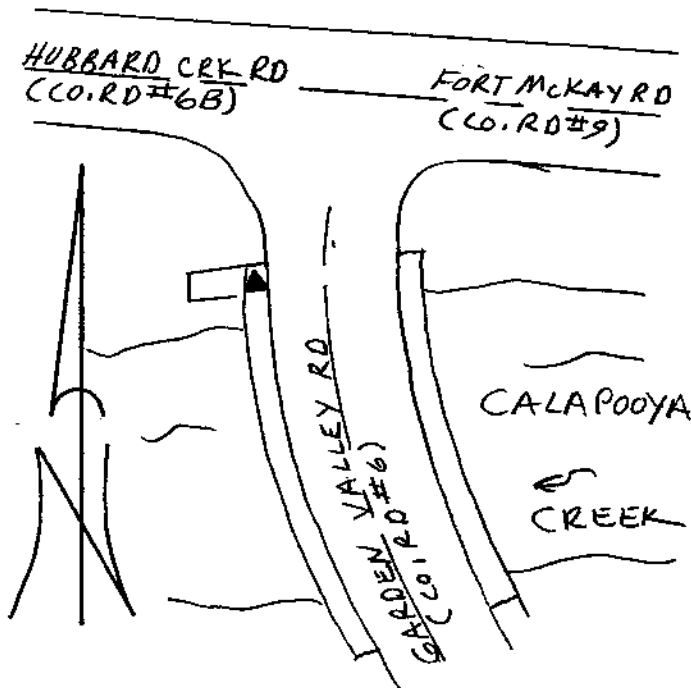
South Zone O.C.S. 27: Y(Northing) \_\_\_\_\_ X(Easting) \_\_\_\_\_  
 South Zone O.C.S. 83: Y(Northing) \_\_\_\_\_ X(Easting) \_\_\_\_\_  
 Precision: \_\_\_\_\_ Agency: \_\_\_\_\_ Proj. # \_\_\_\_\_ Date: \_\_\_\_\_  
 Approx. NAD 83 Geographic Position: Latitude \_\_\_\_\_ Longitude \_\_\_\_\_

DESCRIPTION and TO REACH

SKETCH

A DCED disk stamped "MC KAY 1991" set in top of concret barrier railing at northwest corner of bridge over Calapooya creek.

Monument is at the northwest corner of Garden Valley road crossing of Calapooya creek, just south of the intersection of Garden Valley Rd. (Co.Rd.#6), Hubbard Creek Rd. (Co.Rd.#6B) and Fort McKay Rd. (Co.Rd.#9) in T25S,R6W,Sec.30.



Reference Marks:

Note: For further information, contact the Douglas County Surveyor's Office, Room 205 Douglas County Justice Building, Roseburg, OR 97470. Phone 440-4278. Douglas County residents outside the Roseburg calling area, dial toll free 1-800-452-0991.