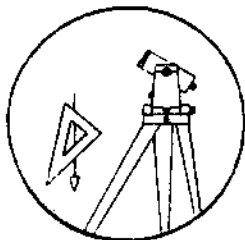


OFFICE OF THE
DOUGLAS COUNTY SURVEYOR
L-078



Station: LEY T 22 S, R 7W, Sec 30

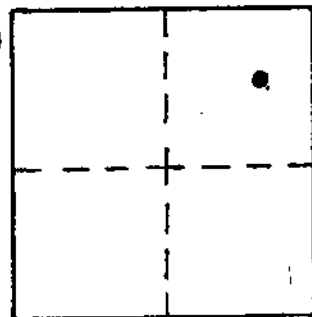
Date Set: 1998 (MARKED)

Set By (Agency): DCSO (MARKED)

Date Recovered: 10/12/98

Recovered By: 10/01 DCSO

- | | |
|---|---|
| <input checked="" type="checkbox"/> Found | <input checked="" type="checkbox"/> New |
| <input type="checkbox"/> Reset | <input type="checkbox"/> Not Found |
| <input type="checkbox"/> Referenced | <input type="checkbox"/> Destroyed |



VERTICAL CONTROL

Elevation: 128.89 FT NGS Line # _____ USGS Line # _____ OSHD Line # _____

Precision: 3RD Agency: DCSO Proj. # 2007 Date: 1998

HORIZONTAL CONTROL

South Zone O.C.S. 27: Y(Northing) _____ X(Easting) _____

South Zone O.C.S. 83: Y(Northing) _____ X(Easting) _____

Precision: _____ Agency: _____ Proj. # _____ Date: _____

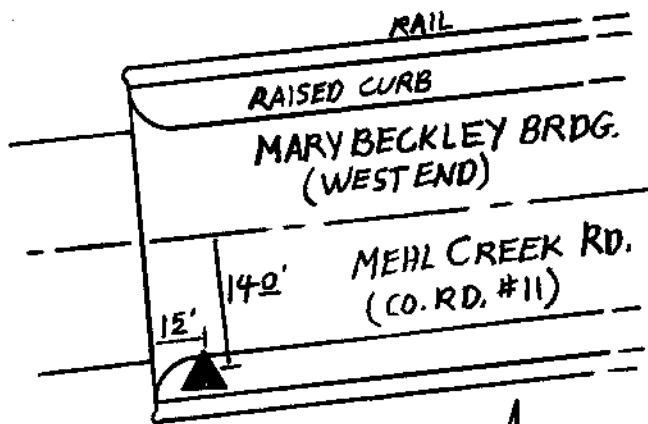
Approx. NAD 83 Geographic Position: Latitude 43° 37' 55" Longitude 123° 34' 03"

DESCRIPTION and TO REACH

A FOUND 2 7/8 INCH DIAMETER UNMARKED DISK, NOW STAMPED "DCSO LEY 1998", SET FLUSH IN CONCRETE CURBING OF CONCRETE MONUMENT SPANNING THE UMPQUA RIVER.

FROM THE INTERSECTION OF STATE HIGHWAY 139 AND MEHL CREEK ROAD (Co. Rd. #11) IN T22 S, R7W, SEC 29 PROCEED WESTERLY ALONG MEHL CREEK ROAD, ACROSS THE MARY BECKLEY BRIDGE, TO THE WEST END OF THE BRIDGE STRUCTURE AND THE MONUMENT ON THE LEFT.

Reference Marks:



(noscale)

