

OFFICE OF THE
DOUGLAS COUNTY SURVEYOR

Station: Z 749

T28W R6W Sec.15

Date Set: 1987

Set By (Agency): NGS

DCSO Designation: Z-016

Date Recovered: 8-93

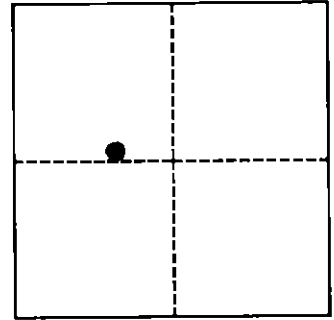
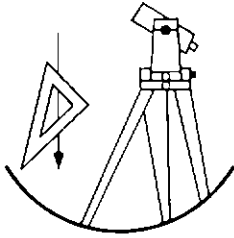
Recovered By: S.JE RWS

Date Recovered: _____

Recovered By: _____

Date Recovered: _____

Recovered By: _____



VERTICAL CONTROL

NGVD 29 Elevation: _____ FEET NAVD 88 Elevation: 150.882 METERS

NGS Line # L25035 USGS LINE # _____ OSHD Line # _____ FILE # _____

Precision: 1ST ORDER Agency: NGS Proj: _____ Date: 1988

HORIZONTAL CONTROL

O.C.S. 27 Y(Northing): _____ O.C.S. 83 Y(Northing): _____

(South Zone) X(Easting): _____ (South Zone) X(Easting): _____

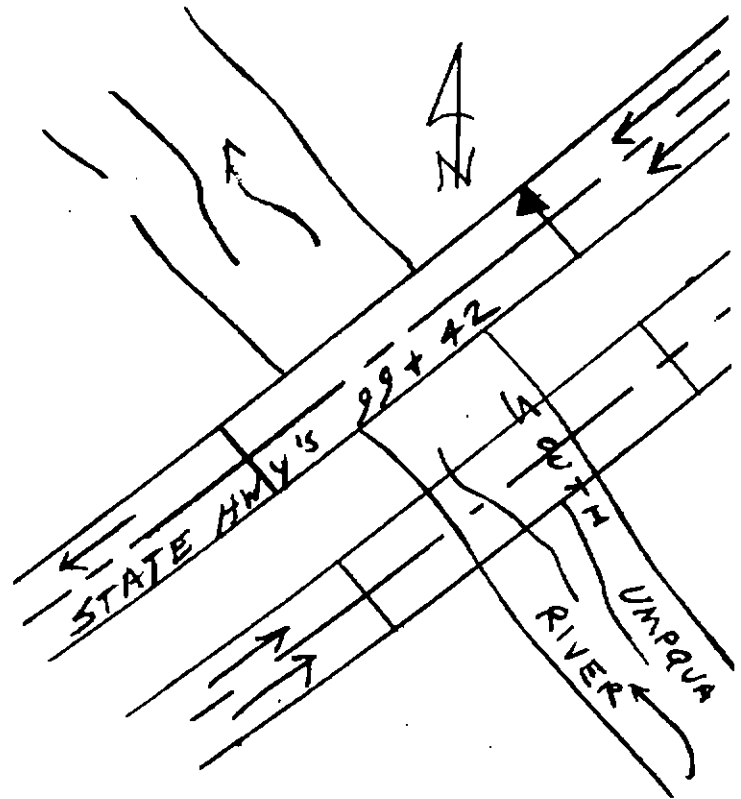
Precision: _____ Agency: _____ Proj: _____ Date: _____

Approx. O.C.S. 27 Geographic Position: Latitude: 43°08'04" Longitude: 123°23'50"

Approx. O.C.S. 83 Geographic Position: Latitude: _____ Longitude: _____

Found: A 3 - 5/8 inch diameter disk stamped "Z 749 1987" set vertically in a concrete bridge pier. Monument is set flush in southwesterly face of bridge pier.

To reach: From the intersection of State Hwy's 42, 99 and Carnes Rd. (Co. Rd. #16) in T28S R6W Sec11, proceed southwesterly along State Hwy's 99 and 42 1.25 miles to monument on right in easterly concrete pier approx. 4 feet above ground.



Note: For further information contact the Douglas County Surveyors Office, Room 205 Douglas County Justice Building, Roseburg, OR 97470. Phone 440-4272. Douglas County Residents outside Roseburg calling area, dial toll free 1-800-477-0991.