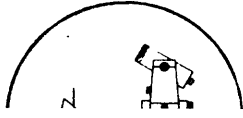


OFFICE OF THE
DOUGLAS COUNTY SURVEYOR

Station: BANKS
 Set By (Agency): USC&GS
 Date Set: 1971
 Recovered By RWS,SJF
 Date Recovered 3/6/87
 Recovered By _____
 Date Recovered _____
 Recovered By _____
 Date Recovered _____

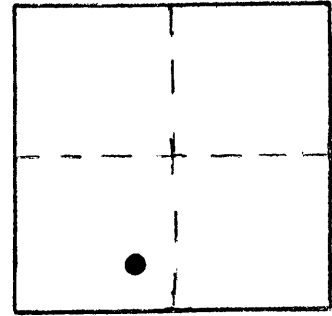
T 25 S, R 4 W, Sec 9



b-026
BANKS

253 4W 9

NAD 548086.37 4204055.99
 BE 43°24'20" 123°10'45"



VERTICAL CONTROL NGVD 29

Elevation: 667.10 NGS Line # _____ USGS Line # _____ OSHD Line # _____
 Precision: 3rd Agency: DCSO Proj. # 2007 Date: 1990

HORIZONTAL CONTROL 00527

South Zone State Plane Coordinates: Y(Northing) 645,121.66 X(Easting) 1,288,495.74
 Precision: 1/25,000 Agency: DCSO Proj. # 0002 Date: 1974
 Approximate Geographic Position: Latitude 43°24'20" Longitude 123°10'41"

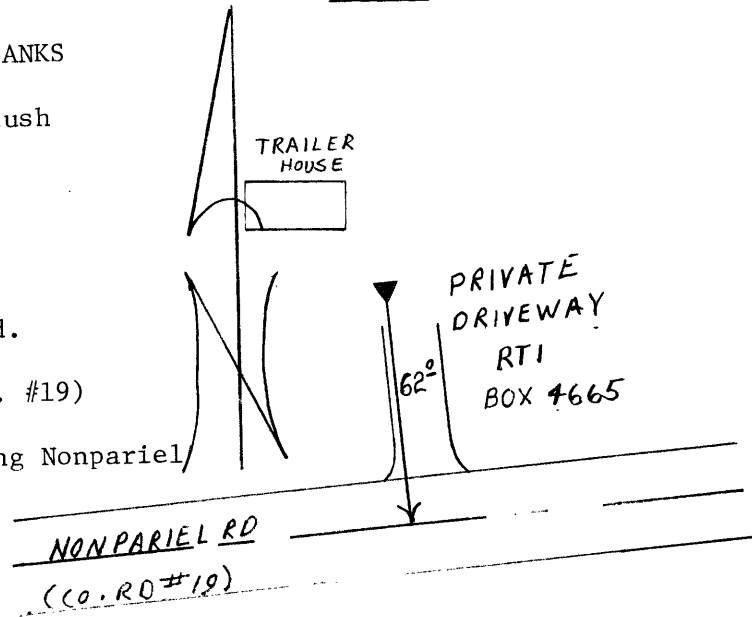
DESCRIPTION and TO REACH

A USC&GS 3 3/4 in. dia. disk stamped "BANKS
 1953 1971" set in small rock outcrop flush
 with ground.

TO REACH:

From the intersection of Banks Creek Rd.
 (Co. Rd. 45) and Nonpariel Rd. (Co. Rd. #19)
 in T25S,R4W,Sec.9, proceed westerly along Nonpariel
 Rd. 0.15 miles to monument on right.

SKETCH



Reference Marks:

Note: For further information, contact the Douglas County Surveyor's Office, Room 205
 Douglas County Justice Building, Roseburg, OR 97470. Phone 440-4278. Douglas
 County residents outside the Roseburg calling area, dial toll free 1-800-452-0991.