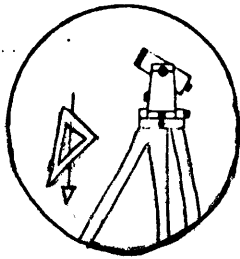
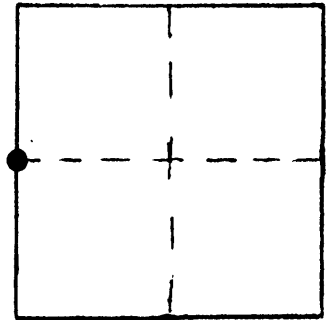


OFFICE OF THE  
DOUGLAS COUNTY SURVEYOR



Station: W 1/4 COR. 200640T 32 S, R 4 W, Sec 5  
 Set By (Agency): DCSO  
 Date Set: 1979  
 Recovered By RS, JP  
 Date Recovered 9/13/83  
 Recovered By \_\_\_\_\_  
 Date Recovered \_\_\_\_\_  
 Recovered By \_\_\_\_\_  
 Date Recovered \_\_\_\_\_



VERTICAL CONTROL

Elevation: \_\_\_\_\_ NGS Line # \_\_\_\_\_ USGS Line # \_\_\_\_\_ OSHD Line # \_\_\_\_\_  
 Precision: \_\_\_\_\_ Agency: \_\_\_\_\_ Proj. # \_\_\_\_\_ Date: \_\_\_\_\_

HORIZONTAL CONTROL

OCS 27 "COORDINATES ARE APPROX."  
 South Zone State Plane Coordinates: Y(Northing) 431,785 X(Easting) 1,273,698  
 Precision: approx. coord. Agency: DCSO Proj. # 2006 Date: 1973  
 Approximate Geographic Position: Latitude 42°49'09" Longitude 123°12'27"

DESCRIPTION and TO REACH

DESCRIPTION:

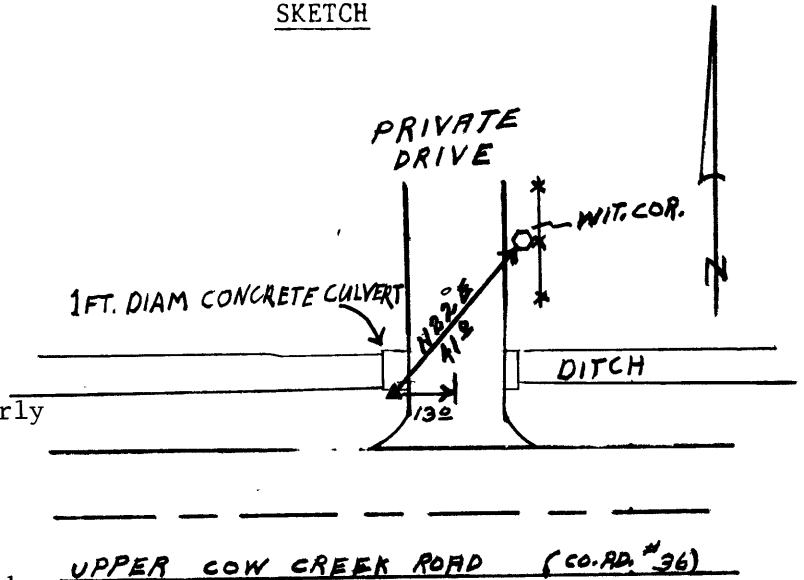
A 5/8 in. I.R. with DCSO alum.cap stamped "T32S 1/4 S6/S5 R4W 1979" set flush in ground.

TO REACH:

In T32S,R5W,Sec. 12, from the intersection of Co. Rd. #36 (Upper Cow Creek Rd.) and Co. Rd. #95 (Starveout Creek Rd.) proceed northeasterly along Co. Rd. #36 2.0 miles to monument on left.

NOTE: The monument tied in 1973 survey was a brass cap. The corner was destroyed and a 5/8 in. I.R. set per renewal #140.  
 \* See DCSO renewal #146  
 \* (COORDINATES ARE APPROX. ONLY)

SKETCH



NOTE:

COORDS ARE APPROXIMATE

Reference Marks:

Note: For further information, contact the Douglas County Surveyor's Office, Room 205 Douglas County Justice Building, Prineville, OR 97470. Phone 440-4278. Douglas County residents outside Prineville calling area, dial toll free 1-800-452-0991.