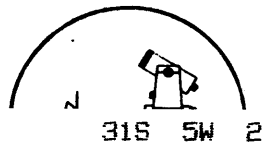


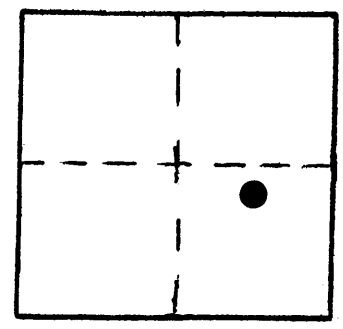
OFFICE OF THE  
DOUGLAS COUNTY SURVEYOR

Station: PTS-19 T 31 S, R 5W , Sec 2  
 Set By (Agency): DCSO  
 Date Set: 1975  
 Recovered By JP  
 Date Recovered 1-27-82  
 Recovered By \_\_\_\_\_  
 Date Recovered \_\_\_\_\_  
 Recovered By \_\_\_\_\_  
 Date Recovered \_\_\_\_\_



p-072  
PTS-19

NAD 463125.96 4183871.78  
 83 42°54'15" 123°15'10"



VERTICAL CONTROL

Elevation: \_\_\_\_\_ NGS Line # \_\_\_\_\_ USGS Line # \_\_\_\_\_ OSHD Line # \_\_\_\_\_  
 Precision: \_\_\_\_\_ Agency: \_\_\_\_\_ Proj. # \_\_\_\_\_ Date: \_\_\_\_\_

HORIZONTAL CONTROL *DCS 27*

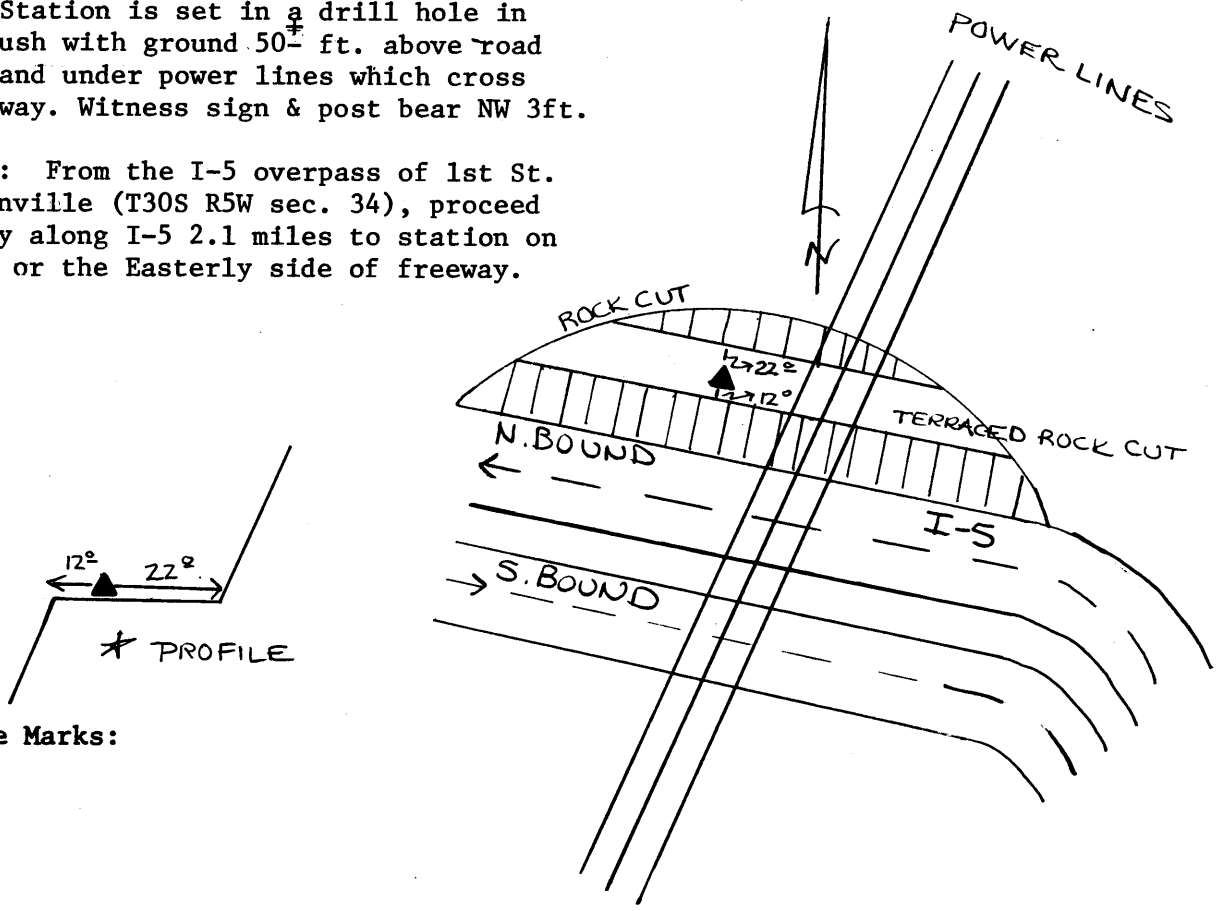
South Zone State Plane Coordinates: Y(Northing) 463,161.94 X(Easting) 1,262,913.09  
 Precision: 1/25,000 Agency: DCSO Proj. # 2008 Date: 1978  
 Approximate Geographic Position: Latitude 42°54'16" Longitude 123°15'06"

DESCRIPTION and TO REACH

Found: A standard DCSO disk stamped "PTS-19 1975". Station is set in a drill hole in stone flush with ground 50- ft. above road surface and under power lines which cross the freeway. Witness sign & post bear NW 3ft.

To reach: From the I-5 overpass of 1st St. in Canyonville (T30S R5W sec. 34), proceed Southerly along I-5 2.1 miles to station on the left or the Easterly side of freeway.

SKETCH



Reference Marks:

Note: For further information, contact the Douglas County Surveyor's Office, Room 205 Douglas County Justice Building, Roseburg, OR 97470. Phone 440-4278. Douglas County residents outside the Roseburg calling area, dial toll free 1-800-452-0991.