

OFFICE OF THE  
DOUGLAS COUNTY SURVEYOR

Station: M 747

T30S R5W Sec. 34

Date Set: 1987

Set By (Agency): NGS

DCSO Designation: M-099

Date Recovered: 8-93

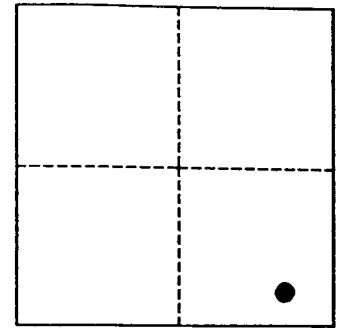
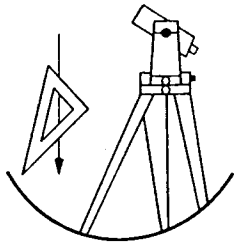
Recovered By: RWS S.JF

Date Recovered: \_\_\_\_\_

Recovered By: \_\_\_\_\_

Date Recovered: \_\_\_\_\_

Recovered By: \_\_\_\_\_



VERTICAL CONTROL

~~NGVD 29~~ <sup>NAVD 88</sup> Elevation: 846.217 FEET      NAVD 88 Elevation: 257.927 METERS

NGS Line # L25042      USGS LINE # \_\_\_\_\_      OSHD Line # \_\_\_\_\_      FILE # \_\_\_\_\_

Precision: 1ST ORDER      Agency: NGS      Proj: \_\_\_\_\_      Date: 1988

HORIZONTAL CONTROL

~~O.C.S. 27~~ Y(Northing): \_\_\_\_\_      O.C.S. 83 Y(Northing): 467240

(South Zone) X(Easting): \_\_\_\_\_      (South Zone) X(Easting): 4179569

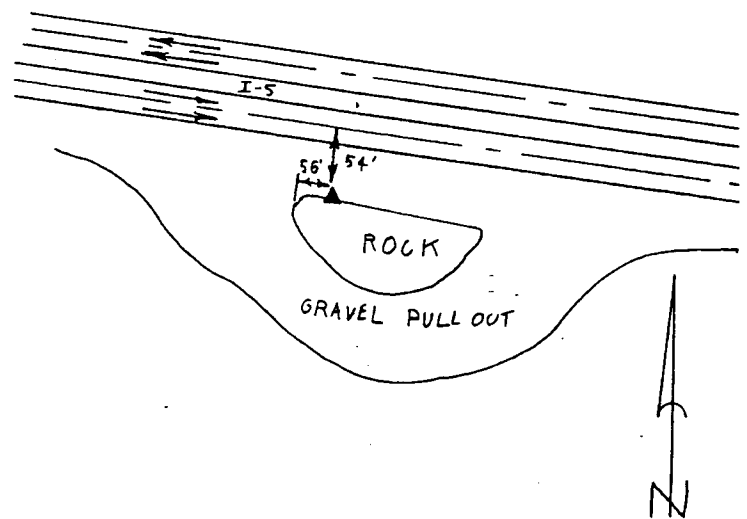
Precision: GIS SCALED      Agency: DCSO      Proj: \_\_\_\_\_      Date: 2014

Approx. O.C.S. 27 Geographic Position:      Latitude: 42°54'54"      Longitude: 123°16'05"

Approx. O.C.S. 83 Geographic Position:      Latitude: \_\_\_\_\_      Longitude: \_\_\_\_\_

Found: A 3 - 5/8 inch diameter disk stamped "M 747 1987" set flush in rock cut bank.

To reach: From the intersection of I-5 and Canyonville Riddle Rd. (Co. Rd. #21) (1st street) exit 98 in T30S R5S Sec27 at Riddle, proceed southerly 1.05 miles to monument on right.



Note: For further information contact the Douglas County Surveyors Office, Room 205 Douglas County Justice Building, Roseburg, OR 97470. Phone 440-4272. Douglas County Residents outside Roseburg calling area, dial toll free 1-800-477-0991.