


OFFICE OF THE
DOUGLAS COUNTY SURVEYOR

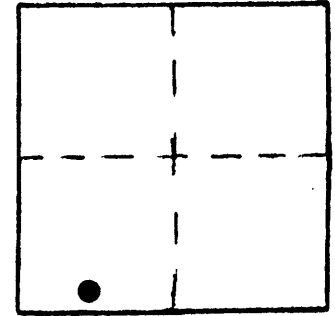
Station: PTS-22 T 30 S, R 5W , Sec 27
 Set By (Agency): DCSO
 Date Set: 1978
 Recovered By JP-RS
 Date Recovered 1-28-82
 Recovered By _____
 Date Recovered _____
 Recovered By _____
 Date Recovered _____



p-075
PTS-22

30S 5W 27

NAD 471750.45 4176627.33
 89 42°55'38" 123°16'51"



VERTICAL CONTROL

Elevation: _____ NGS Line # _____ USGS Line # _____ OSHD Line # _____
 Precision: _____ Agency: _____ Proj. # _____ Date: _____

HORIZONTAL CONTROL OCS 27

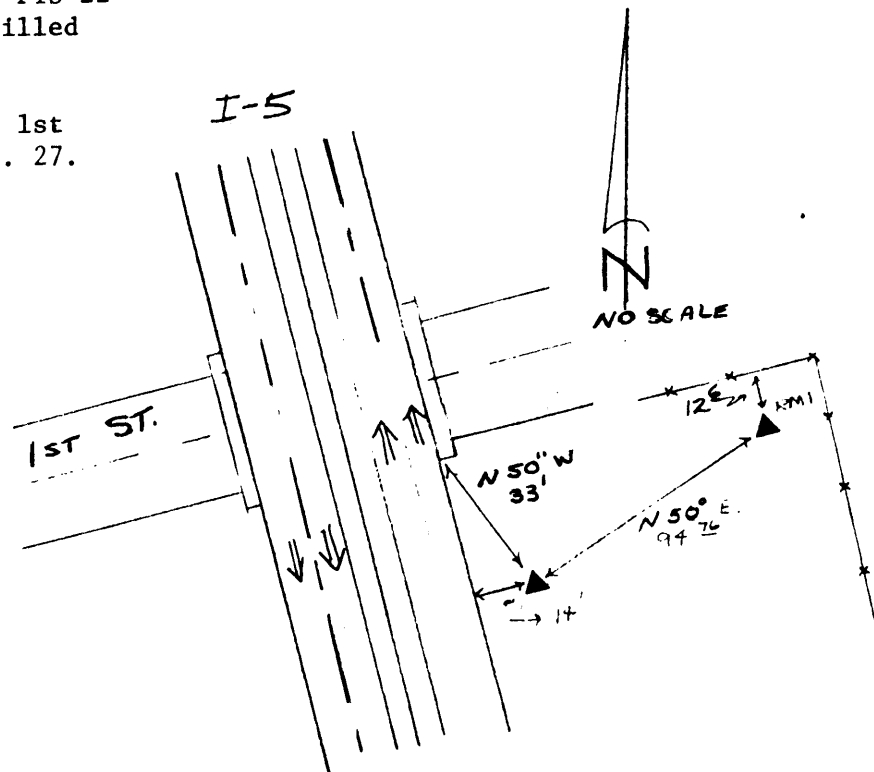
South Zone State Plane Coordinates: Y(Northing) 471,786.31 X(Easting) 1,255,668.69
 Precision: 1/25,000 Agency: DCSO Proj. # 2008 Date: 1978
 Approximate Geographic Position: Latitude 42°55'38" Longitude 123°16'47"

DESCRIPTION and TO REACH

SKETCH

Found: A standard DCSO disk stamped "PTS-22 1978". Set in a 6" x 30" belltile filled with concrete flush with ground.

To reach: At the overpass of I-5 and 1st Street in Canyonville in T30S R5W sec. 27.



Reference Marks:

A standard DCSO disk in concrete belltile, set flush with ground and stamped "PTS 22 RM 1 1978" bears N47°39'36"E 94.92 ft (grid) from the station.

Note: For further information, contact the Douglas County Surveyor's Office, Room 205 Douglas County Justice Building, Roseburg, OR 97470. Phone 440-4278. Douglas County residents outside the Roseburg calling area, dial toll free 1-800-452-0991.