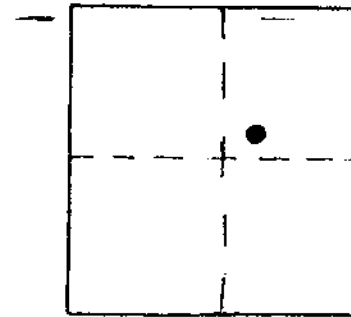
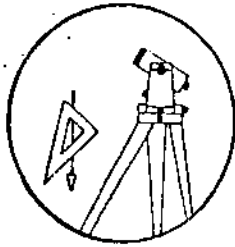


OFFICE OF THE
DOUGLAS COUNTY SURVEYOR

Station: M554
Set By (Agency): USC&GS
Date Set: 1954
Recovered By RS,JP
Date Recovered 8/29/83
Recovered By _____
Date Recovered _____
Recovered By _____
Date Recovered _____

T 27 S, R 6 W , Sec



M 010

VERTICAL CONTROL

Elevation: 456.174 NGS Line # 6 USGS Line # _____ OSHD Line # _____
Precision: 1st Agency: USC&GS Proj. # _____ Date: 1957

HORIZONTAL CONTROL

South Zone State Plane Coordinates: Y(Northing) _____ X(Easting) _____
Precision: _____ Agency: _____ Proj. # _____ Date: _____
Approximate Geographic Position: Latitude _____ Longitude _____

DESCRIPTION and TO REACH

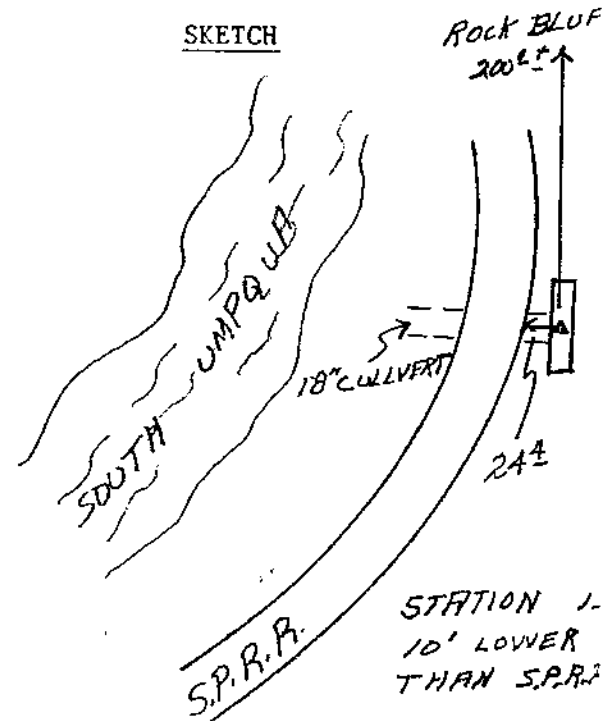
DESCRIPTION:

A disk stamped "M554 1954" set flush in a concrete headwall.

TO REACH:

From the intersection of Tipton Rd. and SPRR in T27S,R6W,Sec25 proceed northerly along SPRR approx. 1850 ft. to monument on right.

SKETCH



Reference Marks:

Note: For further information, contact the Douglas County Surveyor's Office, Room 205 Douglas County Justice Building, Roseburg, OR 97470. Phone 440-4278. Douglas County resident? side the Roseburg calling area, dial toll free 1-800-452-0000