

OFFICE OF THE
DOUGLAS COUNTY SURVEYOR

Station: X-027

T 29 S, R 8W , Sec 10

Date Set: 1991

Set By (Agency): DCSO

Date Recovered: 8-13-91

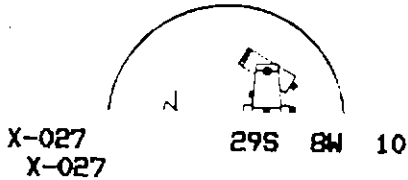
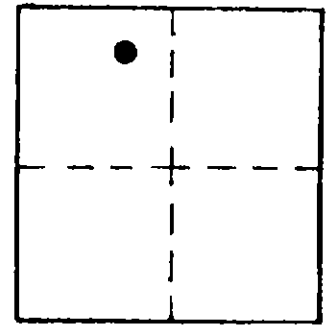
Recovered By: RWS, SJF

Date Recovered: _____

Recovered By: _____

Date Recovered: _____

Recovered By: _____



NAD 526488.66 4084192.58
83 43° 4' 6" 123°38' 1"

VERTICAL CONTROL

Elevation: 1179.9 NCS Line # _____ USGS Line # _____ OSHD Line # _____

Precision: GPS Agency: DCSO Proj. # 2008 Date: 1991

HORIZONTAL CONTROL

South Zone O.C.S. 27: Y(Northing) 526,523.93 X(Easting) 1,163,234.46

South Zone O.C.S. 83: Y(Northing) _____ X(Easting) _____

Precision: 1/25,000 Agency: DCSO Proj. # GPS 27/83 Date: 1991


Approx. NAD 83 Geographic Position: Latitude _____ Longitude _____

DESCRIPTION and TO REACH

SKETCH

Set: A standard DCSO drill cap stamped " X-027 1991"
set in top of raised concrete curbing and under
guardrail at south edge of St. Hwy. 42.

To reach: From the intersection of St. hwy. 42 and Kings
Way Ln. Proceed northwesterly along Hwy 42 0.3 mi.
to mon. on the left. From Hwy 42 westerly from
Tenmile store 4.2 mi. to mon on lt.



Reference Marks:

Note: For further information, contact the Douglas County Surveyor's Office, Room 205
Douglas County Justice Building, Roseburg, OR 97470. Phone 440-4278. Douglas
County residents outside the Roseburg calling area, dial toll free 1-800-452-0991.