

OFFICE OF THE
DOUGLAS COUNTY SURVEYOR

Station: M77

T 29 S, R 5W , Sec 22

Date Set: 1991

Set By (Agency): City of M.C.

Date Recovered: 11/18/91

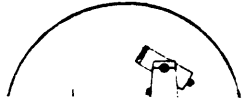
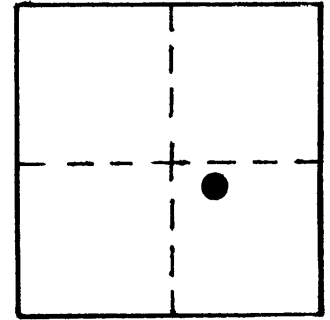
Recovered By: Ruppert LS 866

Date Recovered: _____

Recovered By: _____

Date Recovered: _____

Recovered By: _____



M-077
M77

29S 5W 22

NAD 510454.62 4180108.82
83 43° 2' 1" 123° 14' 22"

VERTICAL CONTROL **NGVD 29**

Elevation: 659.3 NGS Line # _____ USGS Line # _____ OSHD Line # _____

Precision: GPS Agency: DCSO Proj. # 2017-1 CS64/22 Date: 1991

HORIZONTAL CONTROL

South Zone O.C.S. 27: Y(Northing) 510,490.21 X(Easting) 1,259,150.36

South Zone O.C.S. 83: Y(Northing) _____ X(Easting) _____

Precision: 1/15,000 Agency: DCSO Proj. # 2017-1 CS 64/22 Date: 1991

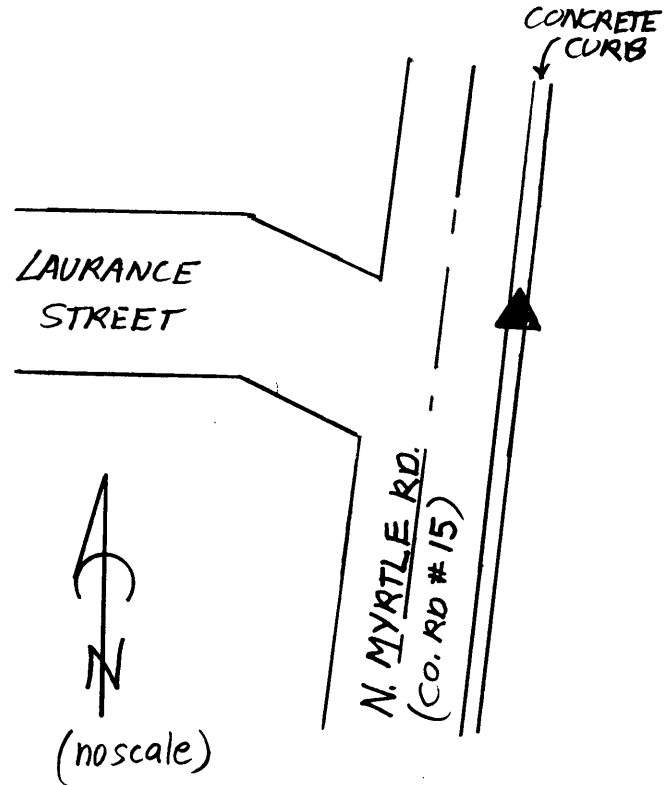
Approx. NAD 83 Geographic Position: Latitude _____ Longitude _____

DESCRIPTION and TO REACH

SKETCH

Set: A standard DCSO disk stamped "M77 1991"
set in concrete curb.

To Reach: At the intersection of North Myrtle
Rd. and Laurance St. in Myrtle Creek.



Reference Marks:

Note: For further information, contact the Douglas County Surveyor's Office, Room 205 Douglas County Justice Building, Roseburg, OR 97470. Phone 440-4278. Douglas County residents outside the Roseburg calling area, dial toll free 1-800-452-0991.