

OFFICE OF THE  
DOUGLAS COUNTY SURVEYOR

Station: P.O.S.T. 837.27 T 29 S, R 5 W, Sec 19

Set By (Agency): OSHD

Date Set: ?

Recovered By RS, PB

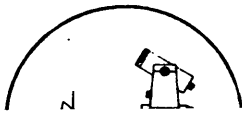
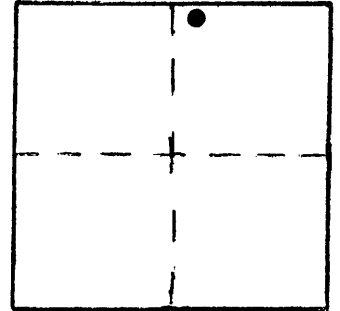
Date Recovered 11/14/83

Recovered By \_\_\_\_\_

Date Recovered \_\_\_\_\_

Recovered By \_\_\_\_\_

Date Recovered \_\_\_\_\_



p-047 29S 5W 19  
POST 837.27

NAD 513510.62 4163897.85  
83 43° 2'26" 123°20' 1"

VERTICAL CONTROL

Elevation: \_\_\_\_\_ NGS Line # \_\_\_\_\_ USGS Line # \_\_\_\_\_ OSHD Line # \_\_\_\_\_

Precision: \_\_\_\_\_ Agency: \_\_\_\_\_ Proj. # \_\_\_\_\_ Date: \_\_\_\_\_

HORIZONTAL CONTROL **OCS 27**

South Zone State Plane Coordinates: Y(Northing) 513,546.05 X(Easting) 1,242,939.51  
CS 61/3

Precision: 1/25,000 Agency: DCSO Proj. # 2008, 6009-8 Date: 1978

Approximate Geographic Position: Latitude 43°02'26" Longitude 123°19'57"

DESCRIPTION and TO REACH

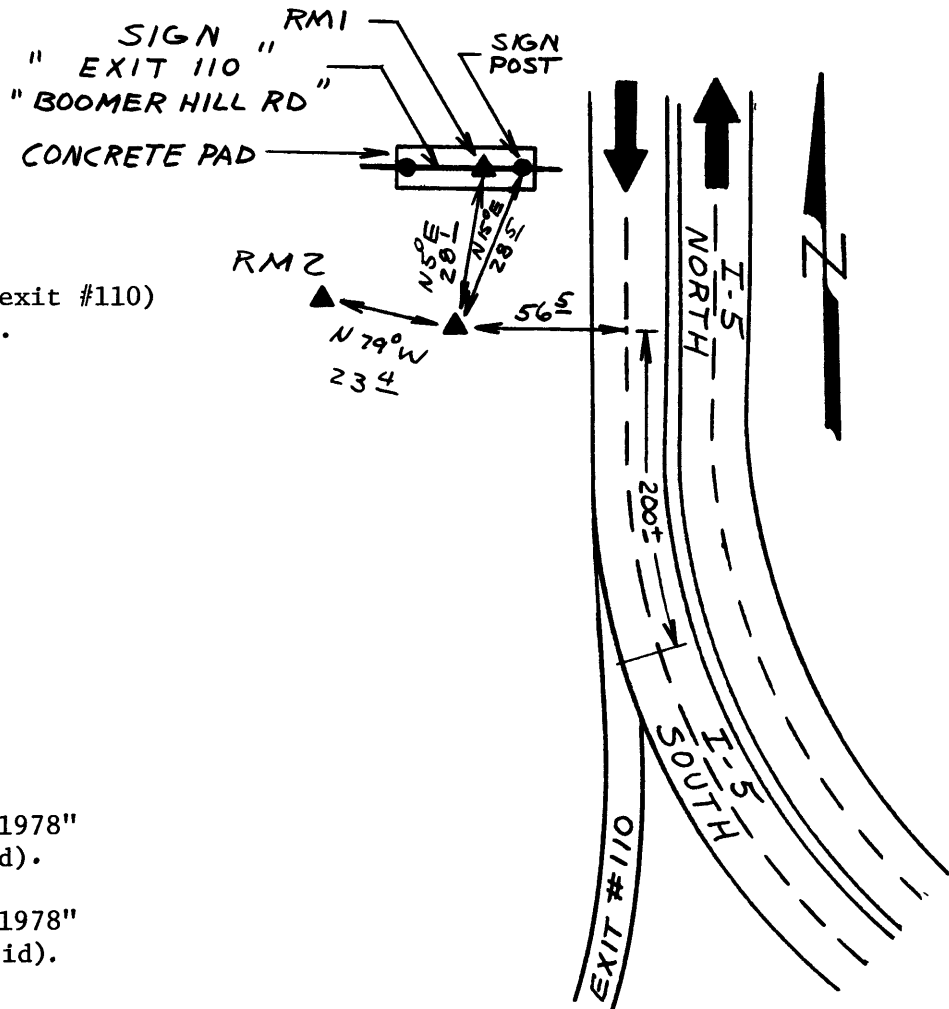
DESCRIPTION:

A disk stamped "P.O.S.T. 837.27"  
set on a 11 in. square concrete  
block flush with ground.

TO REACH:

Go to the Boomer Hill (Co.Rd. #40, exit #110)  
off ramp of I-5 in T29S, R5W, Sec.19.

SKETCH



Reference Marks:

A DCSO disk stamped "P.O.S.T. RM1 1978"  
bears N 7°02'02" E, 28.09 ft. (grid).

A DCSO disk stamped "P.O.S.T. RM2 1978"  
bears N 77°07'03" W, 23.37 ft. (grid).

Note: For further information, contact the Douglas County Surveyor's Office, Room 205  
Douglas County Justice Building, Roseburg, OR 97470. Phone 440-4278. Douglas  
County residents outside the Roseburg calling area, dial toll free 1-800-452-0991.