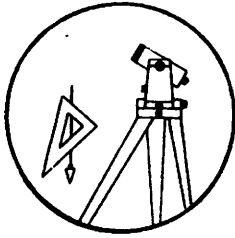
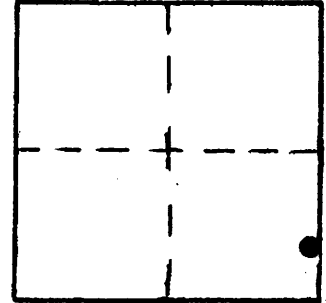


OFFICE OF THE
DOUGLAS COUNTY SURVEYOR



Station: FOWL T 27 S, R 7 W, Sec 35
 Set By (Agency): DCSO
 Date Set: 1985
 Recovered By RWS, SJF
 Date Recovered April 12, 1985
 Recovered By _____
 Date Recovered _____
 Recovered By _____
 Date Recovered _____



F-023

VERTICAL CONTROL NGVD 29 CORSCOM 6 NAVD 88 583.601 FT

Elevation: 580.148 ft. NGS Line # _____ USGS Line # _____ OSHD Line # _____
 Precision: 2nd. Agency: DCSO Proj. # 2013 Date: 1985

HORIZONTAL CONTROL

South Zone State Plane Coordinates: Y(Northing) _____ X(Easting) _____

Precision: _____ Agency: _____ Proj. # _____ Date: _____

Approximate Geographic Position: Latitude _____ Longitude _____

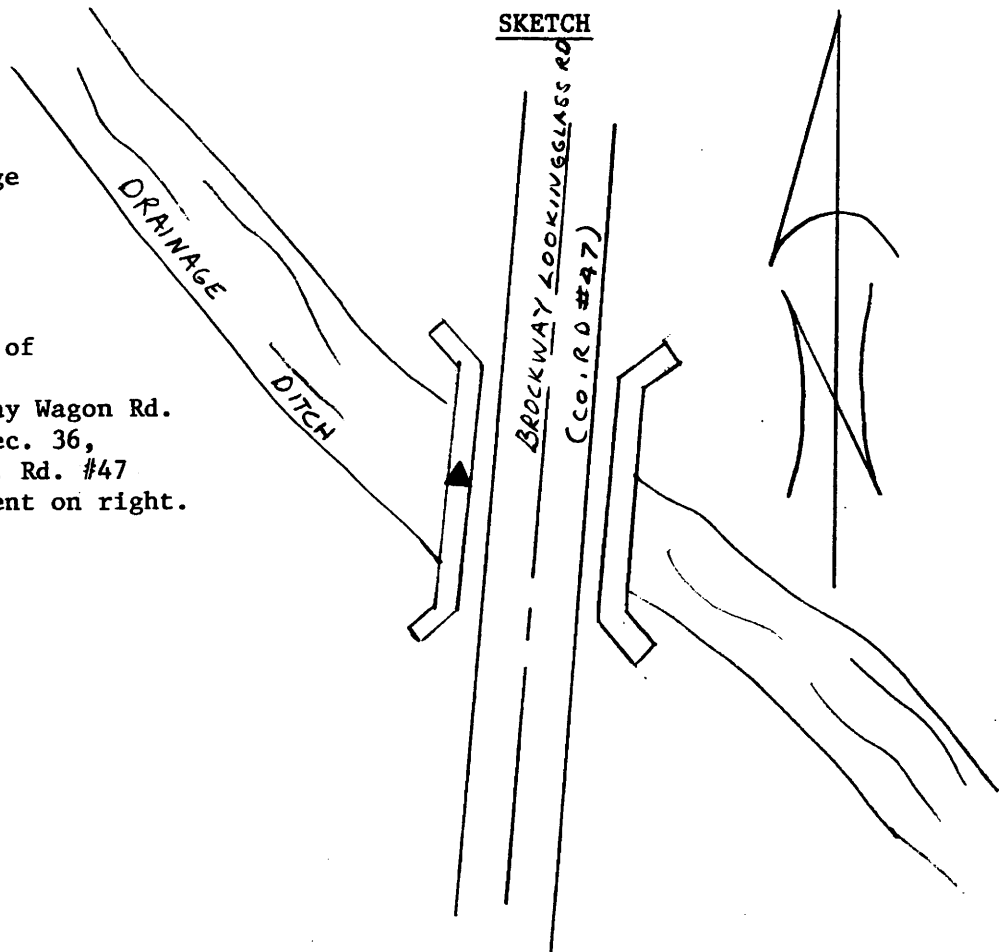
DESCRIPTION and TO REACH

A DCSO disk stamped "FOWL 1985" set flush in the center of headwall of a box culvert for a drainage ditch.

TO REACH:

From the intersection of Brockway-Lookingglass Rd. (Co. Rd. #47) and Coos Bay Wagon Rd. (Co. Rd. #5) in T27S, R7W, Sec. 36, proceed southerly along Co. Rd. #47 approx. 0.3 miles to monument on right.

SKETCH



Reference Marks:

Note: For further information, contact the Douglas County Surveyor's Office, Room 205 Douglas County Justice Building, Roseburg, OR 97470. Phone 440-4278. Douglas County residents outside the Roseburg calling area, dial toll free 1-800-452-0991.