

OFFICE OF THE
DOUGLAS COUNTY SURVEYOR

Station: VIRGINIA

T 27 S, R 6 E, Sec 32

Set By (Agency): DCSO

Date Set: 1974

Recovered By FLI (DCSO)

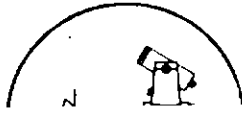
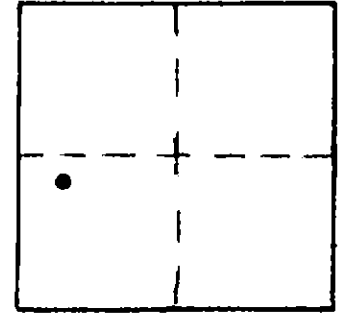
Date Recovered 6-28-84

Recovered By _____

Date Recovered _____

Recovered By _____

Date Recovered _____



V-028
VIRGINIA

273 5E 32

NAD 553818.87 4484357.64
83 43°10'28" 122° 8'17"

VERTICAL CONTROL

Elevation: 5187.214 NGS Line # _____ USGS Line # _____ OSHD Line # _____

Precision: 2nd Agency: DCSO Proj. # 2004-8 CS57/23 Date: 1974

HORIZONTAL CONTROL

South Zone State Plane Coordinates: Y(Northing) 553,856.93 X(Easting) 1,563,396.12

Precision: 1/50,000 Agency: DCSO Proj. # 2004-8 CS57/23 Date: 1975

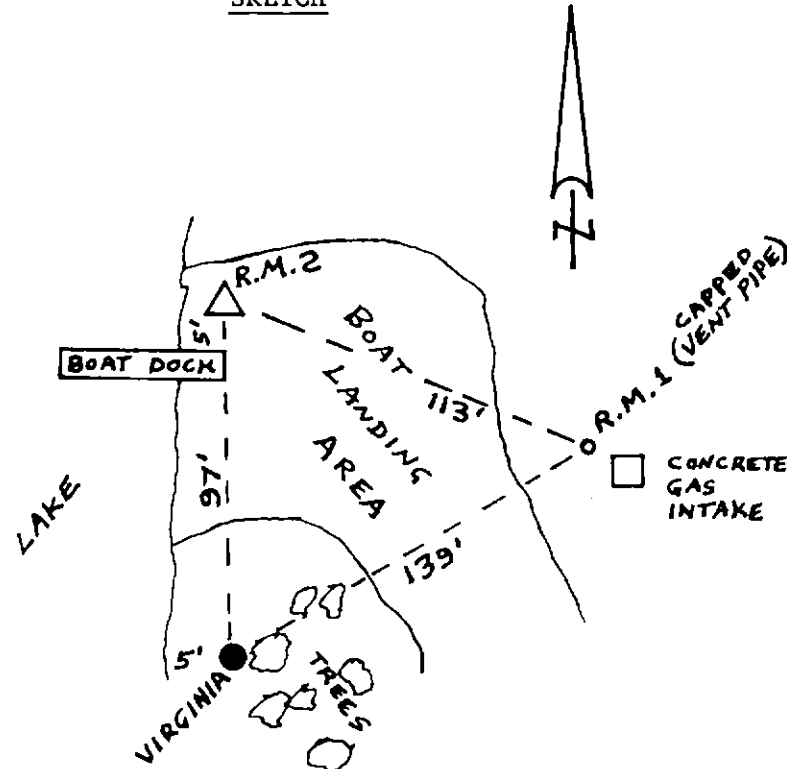
Approximate Geographic Position: Latitude 43°10'29" Longitude 122°08'13"

DESCRIPTION and TO REACH

Near boat ramp just south of Diamond Lake Lodge.

Stem of brass cap in 2 ft. diameter boulder under a bush, 40 ft. south of boat ramp, 5 ft. east of water.

SKETCH



Reference Marks:	VIRGINIA	R.M. 1	Center of vent pipe west of concrete gas intake	(El. 5193.905)
			553,983.04	1,563,454.85
	VIRGINIA	R.M. 2	Brass cap in 2 ft. diameter boulder	(El. 5184.790)
			553,942.38	1,563,350.58

Note: For further information, contact the Douglas County Surveyor's Office, Room 205 Douglas County Justice Building, Roseburg, OR 97470. Phone 440-4278. Douglas County residents outside the Roseburg calling area, dial toll free 1-800-452-0991.